

**NOTICE!!**

**These documents have been scanned!**

**Do not place un-scanned documents beneath this notice!**

**Do not remove this notice from this file!**

GPO Jacket No. 560-102  
Print Order 61540  
Rise Business Services, LLC  
Job=AZ15 5/22/2019




Box Number= AZ15079



Claim Begin-End: AMC394491-AMC394512

**1 Initial Receipt**



AZ15079-4 AMC394407-AMC394878

United States Department of the Interior  
 Bureau of Land Management  
 BUSINESS & SUPPORT SVCS DIV  
 ONE N CENTRAL AVE SUITE 800  
 PHOENIX, AZ 85004 -4427  
 Phone: (602) 417-9200

Receipt

No: 1768891

**ENTERED INTO COMPUTER**

Transaction #: 1826562

Date of Transaction: 08/22/2008

AUG 26 2008 PB

CUSTOMER: CWILLIAMS NICHOLS  
 26134 N 93RD AVE  
 PEORIA,AZ 85383

LINE #	QTY	DESCRIPTION	REMARKS	UNIT PRICE	TOTAL
1	22.00	LOCATABLE MINERALS / MINING CLAIMS- NEW,UNADJUD, ONE OR MORE AUTH NOS / NEW MINING CLAIM PROCESSING FEE \$15 (1930) CASES: AMC394491/\$15.00, AMC394492/\$15.00, AMC394493/\$15.00, AMC394494/\$15.00, AMC394495/ \$15.00, AMC394496/\$15.00, AMC394497/\$15.00, AMC394498/\$15.00, AMC394499/\$15.00, AMC394500/ \$15.00, AMC394501/\$15.00, AMC394502/\$15.00, AMC394503/\$15.00, AMC394504/\$15.00, AMC394505/ \$15.00, AMC394506/\$15.00, AMC394507/\$15.00, AMC394508/\$15.00, AMC394509/\$15.00, AMC394510/ \$15.00, AMC394511/\$15.00, AMC394512/\$15.00		- n/a -	330.00
2	22.00	LOCATABLE MINERALS / MINING CLAIMS- NEW,UNADJUD, ONE OR MORE AUTH NOS / NEW MINING CLAIM LOCATION FEE \$30 (1993) CASES: AMC394491/\$30.00, AMC394492/\$30.00, AMC394493/\$30.00, AMC394494/\$30.00, AMC394495/ \$30.00, AMC394496/\$30.00, AMC394497/\$30.00, AMC394498/\$30.00, AMC394499/\$30.00, AMC394500/ \$30.00, AMC394501/\$30.00, AMC394502/\$30.00, AMC394503/\$30.00, AMC394504/\$30.00, AMC394505/ \$30.00, AMC394506/\$30.00, AMC394507/\$30.00, AMC394508/\$30.00, AMC394509/\$30.00, AMC394510/ \$30.00, AMC394511/\$30.00, AMC394512/\$30.00		- n/a -	660.00
3	22.00	LOCATABLE MINERALS / MINING CLAIMS- NEW,UNADJUD, ONE OR MORE AUTH NOS / NEW MINING CLM MAINT FEE \$125 (1993) CASES: AMC394491/\$125.00, AMC394492/\$125.00, AMC394493/\$125.00, AMC394494/\$125.00, AMC394495/ \$125.00, AMC394496/\$125.00, AMC394497/\$125.00, AMC394498/\$125.00, AMC394499/\$125.00, AMC394500/ \$125.00, AMC394501/\$125.00, AMC394502/\$125.00, AMC394503/\$125.00, AMC394504/\$125.00, AMC394505/ \$125.00, AMC394506/\$125.00, AMC394507/\$125.00,	MF 2008	- n/a -	2750.00

		AMC394508/\$125.00, AMC394509/\$125.00, AMC394510/\$125.00, AMC394511/\$125.00, AMC394512/\$125.00			
4	22.00	LOCATABLE MINERALS / MINING CLAIMS-NEW, UNADJUD, ONE OR MORE AUTH NOS / NEW MINING CLM MAINT FEE \$125 (1993) <b>CASES:</b> AMC394491/\$125.00, AMC394492/\$125.00, AMC394493/\$125.00, AMC394494/\$125.00, AMC394495/\$125.00, AMC394496/\$125.00, AMC394497/\$125.00, AMC394498/\$125.00, AMC394499/\$125.00, AMC394500/\$125.00, AMC394501/\$125.00, AMC394502/\$125.00, AMC394503/\$125.00, AMC394504/\$125.00, AMC394505/\$125.00, AMC394506/\$125.00, AMC394507/\$125.00, AMC394508/\$125.00, AMC394509/\$125.00, AMC394510/\$125.00, AMC394511/\$125.00, AMC394512/\$125.00	M/F 2009	- n/a -	2750.00
5	1.00	LOCATABLE MINERALS / MINING CLAIMS-NOT NEW-UNADJUD, ONE AUTH NO. ONLY / MINING CLAIM MONEY RECEIVED (455) <b>CASES:</b> AMC384793/\$2125.00	MAINT 2009 (17)	- n/a -	2125.00
<b>TOTAL:</b>					<b>\$8,615.00</b>

PAYMENT INFORMATION			
1	AMOUNT:	\$8,615.00	POSTMARKED: N/A
	TYPE:	CHECK	RECEIVED: 08/22/2008
	CHECK NO:	16380	
	NAME:	NICHOLS, CWILLIAMS 26134 N 93RD AVE PEORIA AZ 85383	

REMARKS

This receipt was generated by the automated BLM Collections and Billing System and is a paper representation of a portion of the official electronic record contained therein.

**NOTICE!!**

**These documents have been scanned!**

**Do not place un-scanned documents beneath this notice!**

**Do not remove this notice from this file!**

GPO Jacket No. 560-102  
Print Order 61540  
Rise Business Services, LLC  
Job=AZ15 5/22/2019



Box Number= AZ15079



Claim Begin-End: AMC394491-AMC394512

**2 Correspondence**



AZ15079-4

AMC394407-AMC394878



# United States Department of the Interior



BUREAU OF LAND MANAGEMENT

Arizona State Office

One North Central Avenue, Suite 800

Phoenix, Arizona 85004-4427

[www.blm.gov/az/](http://www.blm.gov/az/)

November 2, 2012

In Reply Refer To:

3800 (9310) AT

AMC384793, AMC394051, **AMC394491**, AMC403058, AMC410302

CERTIFIED MAIL – RETURN RECEIPT REQUEST 7012 2210 0000 8675 2308

## NOTICE

NICHOLS CHARLES WILLIAM, MARCILLINE

26134 N 93RD AVE

PEORIA, AZ 85383

This Notice Affects Those Claims  
Shown in the Block Below.

AMC384793 - 384808, 394051, 394491 - 394513, 396284, 396285, 397074 - 397076, 398944 -  
398947, 403058 - 403061, 410303, 410304

ESTRELLA 1 - 4; GILA MOUNTAIN 6 - 50, 1 - 4; CORDES PEAK #1, #2

### 2013 Maintenance Fees - Additional Fees Required

Your maintenance fee payment for the 2013 assessment year, in the amount of \$140 per claim, for the placer claims listed above, has been received and is insufficient. **The total due on your claim(s) is: \$\$7,700.**

In accordance with the Consolidated Appropriations Act of 2012, Public Law 112-74 (125 Stat 1047), and FR44155-44158 (2012) Congress changed the way maintenance fees for placer mining claims are assessed. Instead of charging the maintenance fee on a per-claim basis, Congress stated that the fee, which is currently \$140, will be assessed on each 20 acre parcel of a placer claim or portion thereof.

Insufficient payment of the annual maintenance fee for the 2013 assessment year is a curable defect. **Therefore you are required to do one of the following within 30 days of receipt of this notice or your claim(s) will be declared forfeited:** 1) submit additional fees of \$140 per 20-acres or portion thereof based on the full acreage of the claim, or 2) amend the claim(s) to reduce the acres so a lesser fee is due and submit any additional fees due; or 3) relinquish the claim(s) in their entirety, in which case BLM will refund the maintenance fees you have already paid for the 2013 assessment year.

If you choose to amend the claims to reduce the acres, you must submit an amended location notice for each claim, with an accurate description and dimensions of the reduced claim, along with a map depicting the reduced claim, and a \$10 processing fee per amendment. An amendment must also be recorded at the county. If the amended claim contains more than 20 acres, calculate the additional fees due and submit those fees with the amendment(s).

*pd \$ 7,700 11/15/12 AT*

Please include your Arizona Mining Claim (AMC) serial number(s) and claim name(s) when submitting the additional fees, and note that you are paying additional fees due. If additional information is required, please contact Amy Thrower at 602-417-9334.

*Rebecca Heick*

Rebecca Heick  
Group Administrator  
Lands and Minerals

**SENDER: COMPLETE THIS SECTION**

- Complete items 1, 2, and 3. Also complete item 4 if Restricted Delivery is desired.
- Print your name and address on the reverse so that we can return the card to you.
- Attach this card to the back of the mailpiece, or on the front if space permits.

1. Article Addressed to:

NICHOLS CHARLES WILLIAM,  
MARCILLINE  
26134 N 93RD AVE  
PEORIA, AZ 85383

AMC384793 - 384808. 394051. 394491 -

**COMPLETE THIS SECTION ON DELIVERY**

A. Signature

X *M. J. Nichols*

Agent

Addressee

B. Received by (Printed Name)

M J NICHOLS

C. Date of Delivery

11-9-12

D. Is delivery address different from Item 1?  
If YES, enter delivery address below:

Yes

No

3. Service Type

Certified Mail

Registered

Insured Mail

Express Mail

Return Receipt for Merchandise

C.O.D.

4. Restricted Delivery? (Extra Fee)

Yes


2. Article Number

(Transfer from service label)

7012 2210 0000 8675 2308

UNITED STATES POSTAL SERVICE

AZ 852




First-Class Mail  
Postage & Fees Paid  
USPS  
Permit No. G-10

09 NOV 2012

PM 10 L

• Sender: Please print your name, address, and ZIP+4 in this box •

Bureau of Land Management  
Arizona State Office  
One North Central Avenue, Ste 800  
Phoenix, AZ 85004-4427





JUL 29 2010

3800 (9310) RE  
AMC394491

CERTIFIED MAIL – RETURN RECEIPT REQUESTED No. 7010 0780 0001 4667 5785

DECISION

C. William Nichols & Marcilline J. Nichols	:	This Decision Affects the Claims
26134 N. 93rd Ave	:	Shown in the Block Below.
Peoria, AZ 85383	:	

---

AMC394491  
Gila Mountain #18

---

Mining Claim(s) Declared Null and Void In Part

Pursuant to Title 43 Code of Federal Regulations (CFR) 3832.1, this office received your notice(s) of location for recordation of mining claims. The mining claim(s) listed above is/are hereby declared null and void in part.

Portions of the mining claim(s) listed above lie on land that is not open to location. The claim is partially located on land that is patented and therefore not open to location. The Federal Government did retain the mineral estate. However, the mineral estate is not open to mining.

Therefore, those portions of the claims listed above that lie within the lands not open to location are hereby declared null and void. A copy of the Master Title Plat is enclosed for reference.

This decision may be appealed to the Interior Board of Land Appeals, Office of the Secretary, in accordance with the regulations contained in 43 CFR, Part 4 and the enclosed Form 1842-1. If an appeal is taken, your notice of appeal must be filed in this office (at the above address) within 30 days from receipt of this decision. The appellant has the burden of showing that the decision appealed from is in error.

If you wish to file a petition pursuant to regulation 43 CFR 4.21 (58 FR 4939, January 19, 1993) or 43 CFR 2804.1 for a stay of the effectiveness of this decision during the time that your appeal is being reviewed by the Board, the petition for a stay must accompany your notice of appeal. A

**SENDER: COMPLETE THIS SECTION**

- Complete items 1, 2, and 3. Also complete item 4 if Restricted Delivery is desired.
- Print your name and address on the reverse so that we can return the card to you.
- Attach this card to the back of the mailpiece, or on the front if space permits.

1. Article Addressed to:

2010 AUG -2 P 12:29  
 C. WILLIAM NICHOLS &  
 MARCILLINE J. NICHOLS  
 26134 N. 93RD AVE  
 PEORIA, AZ 85383  
 AZ931 RE AMC394491


2. Article Number

(Transfer from service label)

7010 0780 0001 4667 5785

**COMPLETE THIS SECTION ON DELIVERY**

A. Signature


 Agent Addressee

B. Received by (Printed Name)

M.J. Nichols

C. Date of Delivery

7-31-10

D. Is delivery address different from item 1?  Yes

If YES, enter delivery address below:

 No

3. Service Type

 Certified Mail Express Mail Registered Return Receipt for Merchandise Insured Mail C.O.D.

4. Restricted Delivery? (Extra Fee)

 Yes

UNITED STATES POSTAL SERVICE

PHOENIX AZ 850



First-Class Mail  
Postage & Fees Paid  
USPS  
Permit No. G-10

31 JUN 2010 PM 2 1

- Sender: Please print your name, address, and ZIP+4 in this box •

U.S. Department of the Interior  
Bureau Of Land Management  
Arizona State Office  
One North Central Avenue  
Phoenix, AZ 85004-4427



petition for a stay is required to show sufficient justification based on the standards listed below. Copies of the notice of appeal and petition for a stay **must** also be submitted to each party named in this decision and to the Interior Board of Land Appeals and to the appropriate Office of the Solicitor (see 43 CFR 4.413) at the same time the original documents are filed with this office. If you request a stay, you have the burden of proof to demonstrate that a stay should be granted.

#### Standards for Obtaining a Stay

Except as otherwise provided by law or other pertinent regulation, a petition for a stay of a decision pending appeal shall show sufficient justification based on the following standards:

- (1) The relative harm to the parties if the stay is granted or denied,
- (2) The likelihood of the appellant's success on the merits,
- (3) The likelihood of immediate and irreparable harm if the stay is not granted, and
- (4) Whether the public interest favors granting the stay.

If additional information is required, please contact Rod Ebert at 602-417-9397. Please include your AMC serial number(s) on all correspondence.

Stephen K. Hansen  
Acting Group Administrator  
Renewable and Mineral Resources

Enclosures

REbert:met:7/22/10

**NOTICE!!**

**These documents have been scanned!**

**Do not place un-scanned documents beneath this notice!**

**Do not remove this notice from this file!**

GPO Jacket No. 560-102  
Print Order 61540  
Rise Business Services, LLC  
Job=AZ15 5/22/2019



Box Number= AZ15079



Claim Begin-End: AMC394491-AMC394512

**3 Transfers**



AZ15079-4

AMC394407-AMC394878

**NO  
DOCUMENTS  
FOUND**

NO DOCUMENTS FOUND  
NO DOCUMENTS FOUND

**NOTICE!!**

**These documents have been scanned!**

**Do not place un-scanned documents beneath this notice!**

**Do not remove this notice from this file!**

GPO Jacket No. 560-102  
Print Order 61540  
Rise Business Services, LLC  
Job=AZ15 5/22/2019



Box Number= AZ15079



Claim Begin-End: AMC394491-AMC394512

**4 Annual Filings**



AZ15079-4

AMC394407-AMC394878

UNITED STATES  
DEPARTMENT OF THE INTERIOR  
BUREAU OF LAND MANAGEMENT  
MAINTENANCE FEE PAYMENT FORM  
FOR PLACER MINING CLAIMS

445346  
410302  
396392 384793  
396284 ~~396284~~  
397074 403058  
398944 394491  
403665  
398962 394051  
439917 394513

Remitter Name: C William & Marcelline J Nichols  
Mailing Address: 26134 N. 93rd Ave.  
City, State, Zip: Pecora, AZ 85383

Check here if this is a change of address.

FOR COUNTY RECORDER'S USE

No. of claims 9  
Total due BLM \$ 2790<sup>00</sup>

- The maintenance fee may be paid by cash, check, money order, Bureau of Land Management (BLM) Declining Deposit Account, or credit card (VISA, American Express, Discover, or MasterCard). Payments must be remitted to the BLM State Office where your claim or site is recorded and received on or before September 1. If the payment is mailed, the envelope must be postmarked by a bona fide delivery service on or before September 1 and received at the proper BLM State Office within 15 calendar days after the due date. Payments may also be made by telephone using a credit card. A complete listing of BLM State Offices with their addresses and phone numbers can be found at <http://www.blm.gov>.
- The maintenance fee for the following claim(s) applies to the assessment year 2019

CLAIM NAME	BLM SERIAL NO.	ACRES IN CLAIM	PAYMENT DUE TO THE BLM (See Instructions on Page 2)
Red Picacho #1	AMC 445346	40	310 <sup>00</sup>
Red Picacho #2	AMC 445347	40	310 <sup>00</sup>
Red Picacho #3	AMC 445348	40	310 <sup>00</sup>
Red Picacho #4	AMC 445349	40	310 <sup>00</sup>
Red Picacho #5	AMC 445350	40	310 <sup>00</sup>
Red Picacho #6	AMC 445351	40	310 <sup>00</sup>
Red Picacho #7	AMC 445352	40	310 <sup>00</sup>
Red Picacho #8	AMC 445353	40	310 <sup>00</sup>
Red Picacho #9	AMC 445354	40	310 <sup>00</sup>

RECEIVED  
BLM AZ STATE OFFICE  
SEP 17 2018  
PHENIX, ARIZONA

Use a separate sheet for additional claim names, serial numbers, and claimant names and addresses.

# 4260122

INTERED  
SEP 17 2018  
BY: RAM



UNITED STATES  
DEPARTMENT OF THE INTERIOR  
BUREAU OF LAND MANAGEMENT  
**MAINTENANCE FEE PAYMENT FORM  
FOR PLACER MINING CLAIMS**

Remitter Name: C. William +  
Marcelline J. Nichols  
Mailing Address: 26134 N. 93rd Ave.  
City, State, Zip: Peoria, AZ 85383

Check here if this is a change of address.

**FOR COUNTY RECORDER'S USE**

No. of claims 10  
Total due BLM \$ 3100.00

1. The maintenance fee may be paid by cash, check, money order, Bureau of Land Management (BLM) Declining Deposit Account, or credit card (VISA, American Express, Discover, or MasterCard). Payments must be remitted to the BLM State Office where your claim or site is recorded and received on or before September 1. If the payment is mailed, the envelope must be postmarked by a bona fide delivery service on or before September 1 and received at the proper BLM State Office within 15 calendar days after the due date. Payments may also be made by telephone using a credit card. A complete listing of BLM State Offices with their addresses and phone numbers can be found at <http://www.blm.gov>.

2. The maintenance fee for the following claim(s) applies to the assessment year 2019

CLAIM NAME	BLM SERIAL NO.	ACRES IN CLAIM	PAYMENT DUE TO THE BLM (See Instructions on Page 2)
<u>Cordes Peak #1</u>	<u>AMC 410303</u>	<u>40</u>	<u>310.00</u>
<u>Cordes Peak #2</u>	<u>AMC 410304</u>	<u>40</u>	<u>310.00</u>
<u>Estrella #1</u>	<u>AMC 384793</u>	<u>40</u>	<u>310.00</u>
<u>Estrella #2</u>	<u>AMC 384794</u>	<u>40</u>	<u>310.00</u>
<u>Estrella #3</u>	<u>AMC 384795</u>	<u>40</u>	<u>310.00</u>
<u>Estrella #4</u>	<u>AMC 384796</u>	<u>40</u>	<u>310.00</u>
<u>Hila Mountain #1</u>	<u>AMC 403058</u>	<u>40</u>	<u>310.00</u>
<u>Hila Mountain #2</u>	<u>AMC 403059</u>	<u>40</u>	<u>310.00</u>
<u>Hila Mountain #3</u>	<u>AMC 403060</u>	<u>40</u>	<u>310.00</u>
<u>Hila Mountain #4</u>	<u>AMC 403061</u>	<u>40</u>	<u>310.00</u>

RECEIVED  
 BLM AZ STATE OFFICE  
 PHOENIX, ARIZONA  
 SEP 01 2019  
 310

Use a separate sheet for additional claim names, serial numbers, and claimant names and addresses.

UNITED STATES  
DEPARTMENT OF THE INTERIOR  
BUREAU OF LAND MANAGEMENT  
**MAINTENANCE FEE PAYMENT FORM  
FOR PLACER MINING CLAIMS**

Remitter Name: C William + Marianne J Nichols  
 Mailing Address: 26134 N. 93rd Ave.  
 City, State, Zip: Peoria, AZ 85383

Check here if this is a change of address.

**FOR COUNTY RECORDER'S USE**

No. of claims 10  
 Total due BLM \$ 3100<sup>00</sup>

- The maintenance fee may be paid by cash, check, money order, Bureau of Land Management (BLM) Declining Deposit Account, or credit card (VISA, American Express, Discover, or MasterCard). Payments must be remitted to the BLM State Office where your claim or site is recorded and received on or before September 1. If the payment is mailed, the envelope must be postmarked by a bona fide delivery service on or before September 1 and received at the proper BLM State Office within 15 calendar days after the due date. Payments may also be made by telephone using a credit card. A complete listing of BLM State Offices with their addresses and phone numbers can be found at <http://www.blm.gov>.
- The maintenance fee for the following claim(s) applies to the assessment year 2019.

CLAIM NAME	BLM SERIAL NO.	ACRES IN CLAIM	PAYMENT DUE TO THE BLM (See Instructions on Page 2)
<u>Sila Mountain #6</u>	<u>AMC 384797</u>	<u>40</u>	<u>310<sup>00</sup></u>
<u>Sila Mountain #7</u>	<u>AMC 384798</u>	<u>40</u>	<u>310<sup>00</sup></u>
<u>Sila Mountain #8</u>	<u>AMC 384799</u>	<u>40</u>	<u>310<sup>00</sup></u>
<u>Sila Mountain #9</u>	<u>AMC 384800</u>	<u>40</u>	<u>310<sup>00</sup></u>
<u>Sila Mountain #10</u>	<u>AMC 384801</u>	<u>40</u>	<u>310<sup>00</sup></u>
<u>Sila Mountain #11</u>	<u>AMC 384802</u>	<u>40</u>	<u>310<sup>00</sup></u>
<u>Sila Mountain #12</u>	<u>AMC 384803</u>	<u>40</u>	<u>310<sup>00</sup></u>
<u>Sila Mountain #13</u>	<u>AMC 384804</u>	<u>40</u>	<u>310<sup>00</sup></u>
<u>Sila Mountain #14</u>	<u>AMC 384805</u>	<u>40</u>	<u>310<sup>00</sup></u>
<u>Sila Mountain #15</u>	<u>AMC 384806</u>	<u>40</u>	<u>310<sup>00</sup></u>

PHOENIX, ARIZONA  
 RECEIVED  
 BLM STATE OFFICE

Use a separate sheet for additional claim names, serial numbers, and claimant names and addresses.

UNITED STATES  
DEPARTMENT OF THE INTERIOR  
BUREAU OF LAND MANAGEMENT  
**MAINTENANCE FEE PAYMENT FORM  
FOR PLACER MINING CLAIMS**

Remitter Name: C. William +  
Marilline J Nichols

Mailing Address: 26134 N. 93<sup>rd</sup> Ave.

City, State, Zip: Peoria, AZ 85383

Check here if this is a change of address.

**FOR COUNTY RECORDER'S USE**

No. of claims 10  
Total due BLM \$ 3100<sup>00</sup>

- The maintenance fee may be paid by cash, check, money order, Bureau of Land Management (BLM) Declining Deposit Account, or credit card (VISA, American Express, Discover, or MasterCard). Payments must be remitted to the BLM State Office where your claim or site is recorded and received on or before September 1. If the payment is mailed, the envelope must be postmarked by a bona fide delivery service on or before September 1 and received at the proper BLM State Office within 15 calendar days after the due date. Payments may also be made by telephone using a credit card. A complete listing of BLM State Offices with their addresses and phone numbers can be found at <http://www.blm.gov>.
- The maintenance fee for the following claim(s) applies to the assessment year 2019.

CLAIM NAME	BLM SERIAL NO.	ACRES IN CLAIM	PAYMENT DUE TO THE BLM (See Instructions on Page 2)
<u>Hila Mountain #16</u>	<u>AMC 384807</u>	<u>40</u>	<u>310<sup>00</sup></u>
<u>Hila Mountain #17</u>	<u>AMC 384808</u>	<u>40</u>	PHOENIX, ARIZONA RECEIVED SEP 1 2019
<u>Hila Mountain #18</u>	<u>AMC 394491</u>	<u>40</u>	
<u>Hila Mountain #19</u>	<u>AMC 394492</u>	<u>40</u>	
<u>Hila Mountain #20</u>	<u>AMC 394493</u>	<u>40</u>	
<u>Hila Mountain #21</u>	<u>AMC 394494</u>	<u>40</u>	
<u>Hila Mountain #22</u>	<u>AMC 394495</u>	<u>40</u>	
<u>Hila Mountain #23</u>	<u>AMC 394496</u>	<u>40</u>	
<u>Hila Mountain #24</u>	<u>AMC 394497</u>	<u>40</u>	
<u>Hila Mountain #25</u>	<u>AMC 394498</u>	<u>40</u>	

Use a separate sheet for additional claim names, serial numbers, and claimant names and addresses.

UNITED STATES  
DEPARTMENT OF THE INTERIOR  
BUREAU OF LAND MANAGEMENT  
**MAINTENANCE FEE PAYMENT FORM  
FOR PLACER MINING CLAIMS**

Remitter Name: William & Marjorie J. Nichols  
 Mailing Address: 26134 N. 93rd Ave.  
 City, State, Zip: Peoria, AZ 85383

Check here if this is a change of address.

**FOR COUNTY RECORDER'S USE**

No. of claims 10  
 Total due BLM \$ 3100<sup>00</sup>

- The maintenance fee may be paid by cash, check, money order, Bureau of Land Management (BLM) Declining Deposit Account, or credit card (VISA, American Express, Discover, or MasterCard). Payments must be remitted to the BLM State Office where your claim or site is recorded and received on or before September 1. If the payment is mailed, the envelope must be postmarked by a bona fide delivery service on or before September 1 and received at the proper BLM State Office within 15 calendar days after the due date. Payments may also be made by telephone using a credit card. A complete listing of BLM State Offices with their addresses and phone numbers can be found at <http://www.blm.gov>.
- The maintenance fee for the following claim(s) applies to the assessment year 2018.

CLAIM NAME	BLM SERIAL NO.	ACRES IN CLAIM	PAYMENT DUE TO THE BLM (See Instructions on Page 2)
<u>Sila Mountain #26</u>	<u>AMC 394499</u>	<u>40</u>	<u>310<sup>00</sup></u>
<u>Sila Mountain #27</u>	<u>AMC 394500</u>	<u>40</u>	<u>310<sup>00</sup></u>
<u>Sila Mountain #28</u>	<u>AMC 394501</u>	<u>40</u>	<u>310<sup>00</sup></u>
<u>Sila Mountain #29</u>	<u>AMC 394502</u>	<u>40</u>	<u>310<sup>00</sup></u>
<u>Sila Mountain #30</u>	<u>AMC 394503</u>	<u>40</u>	<u>310<sup>00</sup></u>
<u>Sila Mountain #31</u>	<u>AMC 394504</u>	<u>40</u>	<u>310<sup>00</sup></u>
<u>Sila Mountain #32</u>	<u>AMC 394505</u>	<u>40</u>	<u>310<sup>00</sup></u>
<u>Sila Mountain #33</u>	<u>AMC 394506</u>	<u>40</u>	<u>310<sup>00</sup></u>
<u>Sila Mountain #34</u>	<u>AMC 394507</u>	<u>40</u>	<u>310<sup>00</sup></u>
<u>Sila Mountain #35</u>	<u>AMC 394508</u>	<u>40</u>	<u>310<sup>00</sup></u>

RECEIVED  
BLM AZ STATE OFFICE  
PHOENIX, ARIZONA  
SEP 01 2018

Use a separate sheet for additional claim names, serial numbers, and claimant names and addresses.

UNITED STATES  
DEPARTMENT OF THE INTERIOR  
BUREAU OF LAND MANAGEMENT  
**MAINTENANCE FEE PAYMENT FORM  
FOR PLACER MINING CLAIMS**

Remitter Name: C. Williams & Marianne J. Nichols  
Mailing Address: 26134 N. 93<sup>rd</sup> Ave.  
City, State, Zip: Peoria, AZ 85383

Check here if this is a change of address.

**FOR COUNTY RECORDER'S USE**

No. of claims 10  
Total due BLM \$ 3100<sup>00</sup>

- The maintenance fee may be paid by cash, check, money order, Bureau of Land Management (BLM) Declining Deposit Account, or credit card (VISA, American Express, Discover, or MasterCard). Payments must be remitted to the BLM State Office where your claim or site is recorded and received on or before September 1. If the payment is mailed, the envelope must be postmarked by a bona fide delivery service on or before September 1 and received at the proper BLM State Office within 15 calendar days after the due date. Payments may also be made by telephone using a credit card. A complete listing of BLM State Offices with their addresses and phone numbers can be found at <http://www.blm.gov>.
- The maintenance fee for the following claim(s) applies to the assessment year 2019.

CLAIM NAME	BLM SERIAL NO.	ACRES IN CLAIM	PAYMENT DUE TO THE BLM (See Instructions on Page 2)
<u>Hila Mountain #36</u>	<u>AMC 394509</u>	<u>40</u>	<u>310<sup>00</sup></u>
<u>Hila Mountain #37</u>	<u>AMC 394510</u>	<u>40</u>	<u>310<sup>00</sup></u>
<u>Hila Mountain #38</u>	<u>AMC 394511</u>	<u>40</u>	<u>310<sup>00</sup></u>
<u>Hila Mountain #39</u>	<u>AMC 394512</u>	<u>40</u>	<u>310<sup>00</sup></u>
<u>Hila Mountain #40</u>	<u>AMC 394051</u>	<u>40</u>	<u>310<sup>00</sup></u>
<u>Hila Mountain #41</u>	<u>AMC 394513</u>	<u>40</u>	<u>310<sup>00</sup></u>
<u>Hila Mountain #42</u>	<u>AMC 396284</u>	<u>40</u>	<u>310<sup>00</sup></u>
<u>Hila Mountain #43</u>	<u>AMC 396285</u>	<u>40</u>	<u>310<sup>00</sup></u>
<u>Hila Mountain #44</u>	<u>AMC 397074</u>	<u>40</u>	<u>310<sup>00</sup></u>
<u>Hila Mountain #45</u>	<u>AMC 397075</u>	<u>40</u>	<u>310<sup>00</sup></u>

RECEIVED  
 BLM AZ STATE OFFICE  
 PHOENIX, ARIZONA  
 SEP 2 2019

Use a separate sheet for additional claim names, serial numbers, and claimant names and addresses.

UNITED STATES  
DEPARTMENT OF THE INTERIOR  
BUREAU OF LAND MANAGEMENT  
**MAINTENANCE FEE PAYMENT FORM  
FOR PLACER MINING CLAIMS**

Remitter Name: C. William +  
Marulline J. Nichols  
Mailing Address: 26134 N. 93rd Ave  
City, State, Zip: Peoria, AZ 85383

Check here if this is a change of address.

**FOR COUNTY RECORDER'S USE**

No. of claims 5  
Total due BLM \$ 1550<sup>00</sup>

- The maintenance fee may be paid by cash, check, money order, Bureau of Land Management (BLM) Declining Deposit Account, or credit card (VISA, American Express, Discover, or MasterCard). Payments must be remitted to the BLM State Office where your claim or site is recorded and received on or before September 1. If the payment is mailed, the envelope must be postmarked by a bona fide delivery service on or before September 1 and received at the proper BLM State Office within 15 calendar days after the due date. Payments may also be made by telephone using a credit card. A complete listing of BLM State Offices with their addresses and phone numbers can be found at <http://www.blm.gov>.
- The maintenance fee for the following claim(s) applies to the assessment year 2019.

CLAIM NAME	BLM SERIAL NO.	ACRES IN CLAIM	PAYMENT DUE TO THE BLM (See Instructions on Page 2)
<u>Sila Mountain #46</u>	<u>AMC 397076</u>	<u>40</u>	<u>310<sup>00</sup></u>
<u>Sila Mountain #47</u>	<u>AMC 398944</u>	<u>40</u>	<u>310<sup>00</sup></u>
<u>Sila Mountain #48</u>	<u>AMC 398945</u>	<u>40</u>	<u>310<sup>00</sup></u>
<u>Sila Mountain #49</u>	<u>AMC 398946</u>	<u>40</u>	<u>310<sup>00</sup></u>
<u>Sila Mountain #50</u>	<u>AMC 398947</u>	<u>40</u>	<u>310<sup>01</sup></u>

RECEIVED  
 BLM AZ STATE OFFICE  
 PHOENIX, ARIZONA  
 2018 SEP -5 P 2:20

Use a separate sheet for additional claim names, serial numbers, and claimant names and addresses.

UNITED STATES  
DEPARTMENT OF THE INTERIOR  
BUREAU OF LAND MANAGEMENT  
**MAINTENANCE FEE PAYMENT FORM FOR  
LODE CLAIMS, MILL SITES, AND TUNNEL SITES**

Remitter Name: C. William +  
Marcelline J. Nichols  
Mailing Address: 26134 N. 93<sup>rd</sup> Ave.  
City, State, Zip: Peoria, AZ 85383

Check here if this is a change of address.

**FOR COUNTY RECORDER'S USE**

No. of claims/sites 10  
x \$155 per claim/site  
Total due BLM \$ 1550<sup>00</sup>

- The maintenance fee may be paid by cash, check, money order, Bureau of Land Management (BLM) Declining Deposit Account, or credit card (VISA, American Express, Discover, or MasterCard). Payments must be remitted to the BLM State Office where your claim or site is recorded and received on or before September 1. If the payment is mailed, the envelope must be postmarked by a bona fide delivery service on or before September 1 and received at the proper BLM State Office within 15 calendar days after the due date. Payments may also be made by telephone using a credit card. A complete listing of BLM State Offices with their addresses and phone numbers can be found at <http://www.blm.gov>.
- The maintenance fee for the following claim(s)/site(s) applies to the assessment year 2019.

CLAIM/SITE NAME	BLM SERIAL NO.
Peacho #1	AMC. <del>403665</del> <sup>PHOENIX</sup> 403665
Peacho #2	AMC. <del>403666</del> <sup>PHOENIX</sup> 403666
Hila Mountain #1	AMC. <del>398392</del> <sup>PHOENIX</sup> 398392
Sunset #1	AMC. <del>398948</del> <sup>PHOENIX</sup> 398948
Sunset #2	AMC. <del>398949</del> <sup>PHOENIX</sup> 398949
Sunset #3	AMC. 398950
Sunset #4	AMC. 398962
Sunset #5	AMC. 398963
Sunset #6	AMC. 398964
Sunset #7	AMC. 398951

Use a separate sheet for additional claim/site names, serial numbers, and claimant names and addresses.

UNITED STATES  
DEPARTMENT OF THE INTERIOR  
BUREAU OF LAND MANAGEMENT  
**MAINTENANCE FEE PAYMENT FORM FOR  
LODE CLAIMS, MILL SITES, AND TUNNEL SITES**

Remitter Name: C. William +  
Marcelline J. Nichols  
Mailing Address: 26134 N. 93rd Ave.  
City, State, Zip: Peoria, AZ 85383

Check here if this is a change of address.

FOR COUNTY RECORDER'S USE

No. of claims/sites 5  
x \$155 per claim/site  
Total due BLM \$ 775<sup>00</sup>

1. The maintenance fee may be paid by cash, check, money order, Bureau of Land Management (BLM) Declining Deposit Account, or credit card (VISA, American Express, Discover, or MasterCard). Payments must be remitted to the BLM State Office where your claim or site is recorded and received on or before September 1. If the payment is mailed, the envelope must be postmarked by a bona fide delivery service on or before September 1 and received at the proper BLM State Office within 15 calendar days after the due date. Payments may also be made by telephone using a credit card. A complete listing of BLM State Offices with their addresses and phone numbers can be found at <http://www.blm.gov>.

2. The maintenance fee for the following claim(s)/site(s) applies to the assessment year 2019.

CLAIM/SITE NAME	BLM SERIAL NO.
<u>Sunset #8</u>	<u>AMC 398952</u>
<u>Sunset #9</u>	<u>AMC 398953</u>
<u>Sunset #10</u>	<u>AMC 398954</u>
<u>Sunset #11</u>	<u>AMC 398955</u>
<u>Cordes Mountain #1</u>	<u>AMC 439917</u>

RECEIVED  
BLM AZ STATE OFFICE  
2018 SEP - 5 P 2:21  
PHOENIX, ARIZONA

Use a separate sheet for additional claim/site names, serial numbers, and claimant names and addresses.



GENIUM MAIL



7018 0360 0002 2041 7951



1000



85004

U.S. POSTAGE PAID  
FCM LG ENV  
GLENDALE, AZ  
85308  
AUG 31, 18  
AMOUNT

**\$7.62**

R2304N116924-1


C William & Marcelline Nichols  
26134 N 93rd Ave  
Peoria AZ 85383-1350

RETURN RECEIPT  
REQUESTED

RETURN RECEIPT  
REQUESTED

Bureau of Land Management  
One North Central Ave. Ste 800  
Phoenix, AZ 85004-4427

RECEIVED  
BLM AZ STATE OFFICE  
2018 SEP -5 P 2:20  
PHOENIX, ARIZONA



**United States Department of the Interior**  
**Bureau of Land Management**  
 DIV OF LANDS, MINRLS & ENERGY  
 ONE N CENTRAL AVE  
 PHOENIX, AZ 85004 -4427  
 Phone: 602-417-9200

Receipt

No: 4260122

<b>Transaction #:</b> 4375733	
<b>Date of Transaction:</b> 09/11/2018	
CUSTOMER:	
CHARLES WILLIAM NICHOLS 26134 N 93RD AVE PEORIA, AZ 85383-1350 US	

LINE #	QTY	DESCRIPTION	REMARKS	UNIT PRICE	TOTAL
1	1.00	LOCATABLE MINERALS / MINING CLAIMS-NOT NEW-UNADJUD, ONE AUTH NO. ONLY / MINING CLAIM MONEY RECEIVED <b>CASES: AMC445346/\$22165.00</b>	MAINT 2019/143	- n/a -	22165.00
<b>TOTAL:</b>					<b>\$22,165.00</b>

PAYMENT INFORMATION					
1	AMOUNT:	22165.00	POSTMARKED:	N/A	
	TYPE:	CHECK	RECEIVED:	09/05/2018	
	CHECK NO:	221			
	NAME:	NICHOLS, CHARLES WILLIAM 26134 N 93RD AVE PEORIA AZ 85383-1350 US			

REMARKS

This receipt was generated by the automated BLM Collections and Billing System and is a paper representation of a portion of the official electronic record contained therein.

UNITED STATES  
DEPARTMENT OF THE INTERIOR  
BUREAU OF LAND MANAGEMENT  
MAINTENANCE FEE PAYMENT FORM FOR  
LODE CLAIMS, MILL SITES, AND TUNNEL SITES

398944  
439917  
403665

Remitter Name: C. William +  
Marallie J Nichols  
Mailing Address: 26134 N. 93<sup>rd</sup> Ave.  
City, State, Zip: Peoria, AZ 85383

397074 ~~397074~~ 396392  
~~397074~~ 394491 410302  
394051 384793  
394513 403058  
396284

Check here if this is a change of address.

FOR COUNTY RECORDER'S USE

No. of claims/sites 5  
x \$155 per claim/site  
Total due BLM \$ 775.00

- The maintenance fee may be paid by cash, check, money order, Bureau of Land Management (BLM) Declining Deposit Account, or credit card (VISA, American Express, Discover, or MasterCard). Payments must be remitted to the BLM State Office where your claim or site is recorded and received on or before September 1. If the payment is mailed, the envelope must be postmarked by a bona fide delivery service on or before September 1 and received at the proper BLM State Office within 15 calendar days after the due date. Payments may also be made by telephone using a credit card. A complete listing of BLM State Offices with their addresses and phone numbers can be found at <http://www.blm.gov>.
- The maintenance fee for the following claim(s)/site(s) applies to the assessment year 2018.

CLAIM/SITE NAME	BLM SERIAL NO.
Sunset #8	AMC 398952
Sunset #9	AMC 398953
Sunset #10	AMC 398954
Sunset #11	AMC 398955
Cordes Mountain #1	AMC 439917

RECEIVED  
OFFICE  
2011 AUG 31 AM 10:47  
PHOENIX, ARIZONA

Use a separate sheet for additional claim/site names, serial numbers, and claimant names and addresses.

(Continued on page 2)

INTERIOR  
SEP 01 2017  
BY: RAM

UNITED STATES  
DEPARTMENT OF THE INTERIOR  
BUREAU OF LAND MANAGEMENT  
**MAINTENANCE FEE PAYMENT FORM FOR  
LODE CLAIMS, MILL SITES, AND TUNNEL SITES**

Remitter Name: C. William +  
Marcelline J. Nichols  
Mailing Address: 26137 N. 93<sup>rd</sup> Ave.  
City, State, Zip: Peoria, AZ 85383

Check here if this is a change of address.

**FOR COUNTY RECORDER'S USE**

No. of claims/sites 10  
x \$155 per claim/site  
Total due BLM \$ 1550.00

- The maintenance fee may be paid by cash, check, money order, Bureau of Land Management (BLM) Declining Deposit Account, or credit card (VISA, American Express, Discover, or MasterCard). Payments must be remitted to the BLM State Office where your claim or site is recorded and received on or before September 1. If the payment is mailed, the envelope must be postmarked by a bona fide delivery service on or before September 1 and received at the proper BLM State Office within 15 calendar days after the due date. Payments may also be made by telephone using a credit card. A complete listing of BLM State Offices with their addresses and phone numbers can be found at <http://www.blm.gov>.
- The maintenance fee for the following claim(s)/site(s) applies to the assessment year 2018.

CLAIM/SITE NAME	BLM SERIAL NO.
Peacho #1	AMC 403665
Peacho #2	AMC 403666
Hila Mountain #1	AMC 396392
Sunset #1	AMC 398948
Sunset #2	AMC 398949
Sunset #3	AMC 398950
Sunset #4	AMC 398962
Sunset #5	AMC 398963
Sunset #6	AMC 398964
Sunset #7	AMC 398951

Use a separate sheet for additional claim/site names, serial numbers, and claimant names and addresses.

RECEIVED  
BLM AZ STATE OFFICE  
2017 AUG 31 10:47  
PHOENIX, ARIZONA

UNITED STATES  
DEPARTMENT OF THE INTERIOR  
BUREAU OF LAND MANAGEMENT  
**MAINTENANCE FEE PAYMENT FORM  
FOR PLACER MINING CLAIMS**

Remitter Name: C. William +  
Marcelline J. Nichols  
Mailing Address: 26134 N. 93rd Ave.  
City, State, Zip: Peoria, Ar. 85383  
 Check here if this is a change of address.

**FOR COUNTY RECORDER'S USE**

No. of claims 10  
Total due BLM \$ 3,100.00

- The maintenance fee may be paid by cash, check, money order, Bureau of Land Management (BLM) Declining Deposit Account, or credit card (VISA, American Express, Discover, or MasterCard). Payments must be remitted to the BLM State Office where your claim or site is recorded and received on or before September 1. If the payment is mailed, the envelope must be postmarked by a bona fide delivery service on or before September 1 and received at the proper BLM State Office within 15 calendar days after the due date. Payments may also be made by telephone using a credit card. A complete listing of BLM State Offices with their addresses and phone numbers can be found at <http://www.blm.gov>.
- The maintenance fee for the following claim(s) applies to the assessment year 2018

CLAIM NAME	BLM SERIAL NO.	ACRES IN CLAIM	PAYMENT DUE TO THE BLM (See Instructions on Page 2)
<u>Cordes Peak #1</u>	<u>AMC 410303</u>	<u>40</u>	<u>310.00</u>
<u>Cordes Peak #2</u>	<u>AMC 410304</u>	<u>40</u>	<u>310.00</u>
<u>Estrella #1</u>	<u>AMC 384793</u>	<u>40</u>	<u>310.00</u>
<u>Estrella #2</u>	<u>AMC 384794</u>	<u>40</u>	<u>310.00</u>
<u>Estrella #3</u>	<u>AMC 384795</u>	<u>40</u>	<u>310.00</u>
<u>Estrella #4</u>	<u>AMC 384796</u>	<u>40</u>	<u>310.00</u>
<u>Dela Mountain #1</u>	<u>AMC 403058</u>	<u>40</u>	<u>310.00</u>
<u>Dela Mountain #2</u>	<u>AMC 403059</u>	<u>40</u>	<u>310.00</u>
<u>Dela Mountain #3</u>	<u>AMC 403060</u>	<u>40</u>	<u>310.00</u>
<u>Dela Mountain #4</u>	<u>AMC 403061</u>	<u>40</u>	<u>310.00</u>

Use a separate sheet for additional claim names, serial numbers, and claimant names and addresses.

RECEIVED  
BLM STATE OFFICE  
2017 AUG 31 10:47

UNITED STATES  
DEPARTMENT OF THE INTERIOR  
BUREAU OF LAND MANAGEMENT  
**MAINTENANCE FEE PAYMENT FORM  
FOR PLACER MINING CLAIMS**

Remitter Name: C William +  
Marilline J Nichols  
Mailing Address: 26134 N. 93rd Ave.  
City, State, Zip: Peoria, AZ 85383

Check here if this is a change of address.

**FOR COUNTY RECORDER'S USE**

No. of claims 10  
Total due BLM \$ 3,100.00

- The maintenance fee may be paid by cash, check, money order, Bureau of Land Management (BLM) Declining Deposit Account, or credit card (VISA, American Express, Discover, or MasterCard). Payments must be remitted to the BLM State Office where your claim or site is recorded and received on or before September 1. If the payment is mailed, the envelope must be postmarked by a bona fide delivery service on or before September 1 and received at the proper BLM State Office within 15 calendar days after the due date. Payments may also be made by telephone using a credit card. A complete listing of BLM State Offices with their addresses and phone numbers can be found at <http://www.blm.gov>.
- The maintenance fee for the following claim(s) applies to the assessment year 2018.

CLAIM NAME	BLM SERIAL NO.	ACRES IN CLAIM	PAYMENT DUE TO THE BLM (See Instructions on Page 2)
Sila Mountain #6	AMC 384797	40	310.00
Sila Mountain #7	AMC 384798	40	310.00
Sila Mountain #8	AMC 384799	40	310.00
Sila Mountain #9	AMC 384800	40	310.00
Sila Mountain #10	AMC 384801	40	310.00
Sila Mountain #11	AMC 384802	40	310.00
Sila Mountain #12	AMC 384803	40	310.00
Sila Mountain #13	AMC 384804	40	310.00
Sila Mountain #14	AMC 384805	40	310.00
Sila Mountain #15	AMC 384806	40	310.00

Use a separate sheet for additional claim names, serial numbers, and claimant names and addresses.

RECEIVED  
BLM STATE OFFICE  
PHOENIX, ARIZONA  
AUG 31 10:44 AM '18

UNITED STATES  
DEPARTMENT OF THE INTERIOR  
BUREAU OF LAND MANAGEMENT  
**MAINTENANCE FEE PAYMENT FORM  
FOR PLACER MINING CLAIMS**

Remitter Name: C. William +  
Marilyn J Nichols  
Mailing Address: 26134 N. 93<sup>rd</sup> Ave.  
City, State, Zip: Peoria, AZ 85383

Check here if this is a change of address.

**FOR COUNTY RECORDER'S USE**

No. of claims 10  
Total due BLM \$ 3100.00

- The maintenance fee may be paid by cash, check, money order, Bureau of Land Management (BLM) Declining Deposit Account, or credit card (VISA, American Express, Discover, or MasterCard). Payments must be remitted to the BLM State Office where your claim or site is recorded and received on or before September 1. If the payment is mailed, the envelope must be postmarked by a bona fide delivery service on or before September 1 and received at the proper BLM State Office within 15 calendar days after the due date. Payments may also be made by telephone using a credit card. A complete listing of BLM State Offices with their addresses and phone numbers can be found at <http://www.blm.gov>.
- The maintenance fee for the following claim(s) applies to the assessment year 2018.

CLAIM NAME	BLM SERIAL NO.	ACRES IN CLAIM	PAYMENT DUE TO THE BLM (See Instructions on Page 2)
Sila Mountain #16	AMC 384807	40	310.00
Sila Mountain #17	AMC 384808	40	310.00
Sila Mountain #18	AMC 394491	40	310.00
Sila Mountain #19	AMC 394492	40	310.00
Sila Mountain #20	AMC 394493	40	310.00
Sila Mountain #21	AMC 394494	40	310.00
Sila Mountain #22	AMC 394495	40	310.00
Sila Mountain #23	AMC 394496	40	310.00
Sila Mountain #24	AMC 394497	40	310.00
Sila Mountain #25	AMC 394498	40	310.00

RECEIVED  
BLM STATE OFFICE  
2017 AUG 31 10:17

Use a separate sheet for additional claim names, serial numbers, and claimant names and addresses.

UNITED STATES  
DEPARTMENT OF THE INTERIOR  
BUREAU OF LAND MANAGEMENT  
**MAINTENANCE FEE PAYMENT FORM  
FOR PLACER MINING CLAIMS**

Remitter Name: D. William & Masulline J. Nichols  
 Mailing Address: 26134 N. 93rd Ave.  
 City, State, Zip: Peoria, AZ 85383  
 Check here if this is a change of address.

**FOR COUNTY RECORDER'S USE**

No. of claims 10  
 Total due BLM \$ 3100.00

- The maintenance fee may be paid by cash, check, money order, Bureau of Land Management (BLM) Declining Deposit Account, or credit card (VISA, American Express, Discover, or MasterCard). Payments must be remitted to the BLM State Office where your claim or site is recorded and received on or before September 1. If the payment is mailed, the envelope must be postmarked by a bona fide delivery service on or before September 1 and received at the proper BLM State Office within 15 calendar days after the due date. Payments may also be made by telephone using a credit card. A complete listing of BLM State Offices with their addresses and phone numbers can be found at <http://www.blm.gov>.
- The maintenance fee for the following claim(s) applies to the assessment year 2018.

CLAIM NAME	BLM SERIAL NO.	ACRES IN CLAIM	PAYMENT DUE TO THE BLM (See Instructions on Page 2)
Sila Mountain #26	AMC 394499	40	310.00
Sila Mountain #27	AMC 394500	40	310.00
Sila Mountain #28	AMC 394501	40	310.00
Sila Mountain #29	AMC 394502	40	310.00
Sila Mountain #30	AMC 394503	40	310.00
Sila Mountain #31	AMC 394504	40	310.00
Sila Mountain #32	AMC 394505	40	310.00
Sila Mountain #33	AMC 394506	40	310.00
Sila Mountain #34	AMC 394507	40	310.00
Sila Mountain #35	AMC 394508	40	310.00

Use a separate sheet for additional claim names, serial numbers, and claimant names and addresses.

RECEIVED  
BLM STATE OFFICE



UNITED STATES  
DEPARTMENT OF THE INTERIOR  
BUREAU OF LAND MANAGEMENT  
**MAINTENANCE FEE PAYMENT FORM  
FOR PLACER MINING CLAIMS**

Remitter Name: C. William & Marcelline J. Nichols

Mailing Address: 26134 N. 93<sup>rd</sup> Ave.

City, State, Zip: Peoria, AZ 85383

Check here if this is a change of address.

**FOR COUNTY RECORDER'S USE**

No. of claims 10  
Total due BLM \$ 3100.00

- The maintenance fee may be paid by cash, check, money order, Bureau of Land Management (BLM) Declining Deposit Account, or credit card (VISA, American Express, Discover, or MasterCard). Payments must be remitted to the BLM State Office where your claim or site is recorded and received on or before September 1. If the payment is mailed, the envelope must be postmarked by a bona fide delivery service on or before September 1 and received at the proper BLM State Office within 15 calendar days after the due date. Payments may also be made by telephone using a credit card. A complete listing of BLM State Offices with their addresses and phone numbers can be found at <http://www.blm.gov>.
- The maintenance fee for the following claim(s) applies to the assessment year 2018

CLAIM NAME	BLM SERIAL NO.	ACRES IN CLAIM	PAYMENT DUE TO THE BLM (See Instructions on Page 2)
Sila Mountain #36	AMC 394509	40	310.00
Sila Mountain #37	AMC 394510	40	310.00
Sila Mountain #38	AMC 394511	40	310.00
Sila Mountain #39	AMC 394512	40	310.00
Sila Mountain #40	AMC 394051	40	310.00
Sila Mountain #41	AMC 934513	40	310.00
Sila Mountain #42	AMC 396284	40	310.00
Sila Mountain #43	AMC 396285	40	310.00
Sila Mountain #44	AMC 397074	40	310.00
Sila Mountain #45	AMC 397075	40	310.00

Use a separate sheet for additional claim names, serial numbers, and claimant names and addresses.

RECEIVED  
BLM AZ STATE OFFICE  
AUG 31 10 47 AM '18

UNITED STATES  
DEPARTMENT OF THE INTERIOR  
BUREAU OF LAND MANAGEMENT  
**MAINTENANCE FEE PAYMENT FORM  
FOR PLACER MINING CLAIMS**

Remitter Name: C. William +  
Marilyn J. Nichols  
Mailing Address: 26134 N. 93rd Ave  
City, State, Zip: Peoria, AZ 85383

Check here if this is a change of address.

**FOR COUNTY RECORDER'S USE**

No. of claims 5  
Total due BLM \$ 1550.00

- The maintenance fee may be paid by cash, check, money order, Bureau of Land Management (BLM) Declining Deposit Account, or credit card (VISA, American Express, Discover, or MasterCard). Payments must be remitted to the BLM State Office where your claim or site is recorded and received on or before September 1. If the payment is mailed, the envelope must be postmarked by a bona fide delivery service on or before September 1 and received at the proper BLM State Office within 15 calendar days after the due date. Payments may also be made by telephone using a credit card. A complete listing of BLM State Offices with their addresses and phone numbers can be found at <http://www.blm.gov>.
- The maintenance fee for the following claim(s) applies to the assessment year 2018.

CLAIM NAME	BLM SERIAL NO.	ACRES IN CLAIM	PAYMENT DUE TO THE BLM (See Instructions on Page 2)
<u>Sila Mountain #46</u>	<u>AMC 397076</u>	<u>40</u>	<u>310.00</u>
<u>Sila Mountain #47</u>	<u>AMC 398944</u>	<u>40</u>	<u>310.00</u>
<u>Sila Mountain #48</u>	<u>AMC 398945</u>	<u>40</u>	<u>310.00</u>
<u>Sila Mountain #49</u>	<u>AMC 398946</u>	<u>40</u>	<u>310.00</u>
<u>Sila Mountain #50</u>	<u>AMC 398947</u>	<u>40</u>	<u>310.00</u>

RECEIVED  
STATE OFFICE  
2017 AUG 31 AM 10:40  
PHOENIX, ARIZONA

Use a separate sheet for additional claim names, serial numbers, and claimant names and addresses.

**United States Department of the Interior**  
**Bureau of Land Management**  
 DIV OF LANDS, MINRLS & ENERGY  
 ONE N CENTRAL AVE  
 PHOENIX, AZ 85004 -4427  
 Phone: 602-417-9200

Receipt

No: 3967285

<b>Transaction #:</b> 4077176	
<b>Date of Transaction:</b> 08/31/2017	
CUSTOMER:	
C W ILLIAM NICHOLS 26134 N 93AVE PEORIA,AZ 85383 US	

LINE #	QTY	DESCRIPTION	REMARKS	UNIT PRICE	TOTAL
1	1.00	LOCATABLE MINERALS / MINING CLAIMS- NOT NEW-UNADJUD,ONE AUTH NO. ONLY / MINING CLAIM MONEY RECEIVED CASES: AMC398952/\$19375.00	2018 MAINT/70	- n/a -	19375.00
<b>TOTAL:</b>					<b>\$19,375.00</b>

PAYMENT INFORMATION					
1	AMOUNT:	19375.00	POSTMARKED:	N/A	
	TYPE:	CHECK	RECEIVED:	08/31/2017	
	CHECK NO:	207			
	NAME:	NICHOLS, C W ILLIAM 26134 N 93AVE PEORIA AZ 85383 US			

REMARKS

This receipt was generated by the automated BLM Collections and Billing System and is a paper representation of a portion of the official electronic record contained therein.

UNITED STATES  
DEPARTMENT OF THE INTERIOR  
BUREAU OF LAND MANAGEMENT  
**MAINTENANCE FEE PAYMENT FORM  
FOR PLACER MINING CLAIMS**

12

Remitter Name: C William + Mariline J Nichols  
 Mailing Address: 26134 N. 93rd Ave.  
 City, State, Zip: Peoria, AZ 85383

Check here if this is a change of address.

AMC 384793	AMC 397074
394051	398944
<b>394491</b>	398962
394513	403058
396284	403665
396392	410302

**FOR COUNTY RECORDER'S USE**

No. of claims 10  
 Total due BLM \$ 3100.00

- The maintenance fee may be paid by cash, check, money order, Bureau of Land Management (BLM) Declining Deposit Account, or credit card (VISA, American Express, Discover, or MasterCard). Payments must be remitted to the BLM State Office where your claim or site is recorded and received on or before September 1. If the payment is mailed, the envelope must be postmarked by a bona fide delivery service on or before September 1 and received at the proper BLM State Office within 15 calendar days after the due date. Payments may also be made by telephone using a credit card. A complete listing of BLM State Offices with their addresses and phone numbers can be found at <http://www.blm.gov>.
- The maintenance fee for the following claim(s) applies to the assessment year 2017.

CLAIM NAME	BLM SERIAL NO.	ACRES IN CLAIM	PAYMENT DUE TO THE BLM (See Instructions on Page 2)
Sila Mountain #6	AMC 384797	40	310.00
Sila Mountain #7	AMC 384798	40	310.00
Sila Mountain #8	AMC 384799	40	310.00
Sila Mountain #9	AMC 384800	40	310.00
Sila Mountain #10	AMC 384801	40	310.00
Sila Mountain #11	AMC 384802	40	310.00
Sila Mountain #12	AMC 384803	40	310.00
Sila Mountain #13	AMC 384804	40	310.00
Sila Mountain #14	AMC 384805	40	310.00
Sila Mountain #15	AMC 384806	40	310.00

Use a separate sheet for additional claim names, serial numbers, and claimant names and addresses.

**ENTERED INTO COMPUTER**  
9/11/16 To

RECEIVED  
BLM AZ STATE OFFICE  
AUG 31 9 18 AM '16

(Continued on page 2)

UNITED STATES  
DEPARTMENT OF THE INTERIOR  
BUREAU OF LAND MANAGEMENT  
**MAINTENANCE FEE PAYMENT FORM  
FOR PLACER MINING CLAIMS**

Remitter Name: C. William +  
Marshall J Nichols  
Mailing Address: 26134 N. 93<sup>rd</sup> Ave.  
City, State, Zip: Peoria, AZ 85383

Check here if this is a change of address.

**FOR COUNTY RECORDER'S USE**

No. of claims 10  
Total due BLM \$ 3100.00

- The maintenance fee may be paid by cash, check, money order, Bureau of Land Management (BLM) Declining Deposit Account, or credit card (VISA, American Express, Discover, or MasterCard). Payments must be remitted to the BLM State Office where your claim or site is recorded and received on or before September 1. If the payment is mailed, the envelope must be postmarked by a bona fide delivery service on or before September 1 and received at the proper BLM State Office within 15 calendar days after the due date. Payments may also be made by telephone using a credit card. A complete listing of BLM State Offices with their addresses and phone numbers can be found at <http://www.blm.gov>.
- The maintenance fee for the following claim(s) applies to the assessment year 2017.

CLAIM NAME	BLM SERIAL NO.	ACRES IN CLAIM	PAYMENT DUE TO THE BLM (See Instructions on Page 2)
<u>Sila Mountain #16</u>	<u>AMC 384807</u>	<u>40</u>	<u>310.00</u>
<u>Sila Mountain #17</u>	<u>AMC 384808</u>	<u>40</u>	<u>310.00</u>
<u>Sila Mountain #18</u>	<u>AMC 394491</u>	<u>40</u>	<u>310.00</u>
<u>Sila Mountain #19</u>	<u>AMC 394492</u>	<u>40</u>	<u>310.00</u>
<u>Sila Mountain #20</u>	<u>AMC 394493</u>	<u>40</u>	<u>310.00</u>
<u>Sila Mountain #21</u>	<u>AMC 394494</u>	<u>40</u>	<u>310.00</u>
<u>Sila Mountain #22</u>	<u>AMC 394495</u>	<u>40</u>	<u>310.00</u>
<u>Sila Mountain #23</u>	<u>AMC 394496</u>	<u>40</u>	<u>310.00</u>
<u>Sila Mountain #24</u>	<u>AMC 394497</u>	<u>40</u>	<u>310.00</u>
<u>Sila Mountain #25</u>	<u>AMC 394498</u>	<u>40</u>	<u>310.00</u>

Use a separate sheet for additional claim names, serial numbers, and claimant names and addresses.

RECEIVED  
BLM AZ STATE OFFICE  
PHOENIX, ARIZONA  
2018 AUG 31 A 9 18

UNITED STATES  
DEPARTMENT OF THE INTERIOR  
BUREAU OF LAND MANAGEMENT  
**MAINTENANCE FEE PAYMENT FORM  
FOR PLACER MINING CLAIMS**

*D. William &*  
Remitter Name: *Masulline J. Nichols*  
Mailing Address: *26134 N. 93rd Ave.*  
City, State, Zip: *Peoria, AZ 85383*

Check here if this is a change of address.

**FOR COUNTY RECORDER'S USE**

No. of claims 10  
Total due BLM \$ 3100.00

- The maintenance fee may be paid by cash, check, money order, Bureau of Land Management (BLM) Declining Deposit Account, or credit card (VISA, American Express, Discover, or MasterCard). Payments must be remitted to the BLM State Office where your claim or site is recorded and received on or before September 1. If the payment is mailed, the envelope must be postmarked by a bona fide delivery service on or before September 1 and received at the proper BLM State Office within 15 calendar days after the due date. Payments may also be made by telephone using a credit card. A complete listing of BLM State Offices with their addresses and phone numbers can be found at <http://www.blm.gov>.
- The maintenance fee for the following claim(s) applies to the assessment year 2017.

CLAIM NAME	BLM SERIAL NO.	ACRES IN CLAIM	PAYMENT DUE TO THE BLM (See Instructions on Page 2)
<i>Sila Mountain #26</i>	<i>AMC 394499</i>	<i>40</i>	<i>310.00</i>
<i>Sila Mountain #27</i>	<i>AMC 394500</i>	<i>40</i>	<i>310.00</i>
<i>Sila Mountain #28</i>	<i>AMC 394501</i>	<i>40</i>	<i>310.00</i>
<i>Sila Mountain #29</i>	<i>AMC 394502</i>	<i>40</i>	<i>310.00</i>
<i>Sila Mountain #30</i>	<i>AMC 394503</i>	<i>40</i>	<i>310.00</i>
<i>Sila Mountain #31</i>	<i>AMC 394504</i>	<i>40</i>	<i>310.00</i>
<i>Sila Mountain #32</i>	<i>AMC 394505</i>	<i>40</i>	<i>310.00</i>
<i>Sila Mountain #33</i>	<i>AMC 394506</i>	<i>40</i>	<i>310.00</i>
<i>Sila Mountain #34</i>	<i>AMC 394507</i>	<i>40</i>	<i>310.00</i>
<i>Sila Mountain #35</i>	<i>AMC 394508</i>	<i>40</i>	<i>310.00</i>

Use a separate sheet for additional claim names, serial numbers, and claimant names and addresses.

RECEIVED  
BLM AZ STATE OFFICE  
PHOENIX, ARIZONA  
AUG 31 9 18 AM '17

UNITED STATES  
DEPARTMENT OF THE INTERIOR  
BUREAU OF LAND MANAGEMENT  
**MAINTENANCE FEE PAYMENT FORM  
FOR PLACER MINING CLAIMS**

Remitter Name: C. William & Marcelline J. Nichols

Mailing Address: 26134 N. 93<sup>rd</sup> Ave.

City, State, Zip: Peoria, AZ 85383

Check here if this is a change of address.

**FOR COUNTY RECORDER'S USE**

No. of claims 10  
Total due BLM \$ 3100.00

- The maintenance fee may be paid by cash, check, money order, Bureau of Land Management (BLM) Declining Deposit Account, or credit card (VISA, American Express, Discover, or MasterCard). Payments must be remitted to the BLM State Office where your claim or site is recorded and received on or before September 1. If the payment is mailed, the envelope must be postmarked by a bona fide delivery service on or before September 1 and received at the proper BLM State Office within 15 calendar days after the due date. Payments may also be made by telephone using a credit card. A complete listing of BLM State Offices with their addresses and phone numbers can be found at <http://www.blm.gov>.
- The maintenance fee for the following claim(s) applies to the assessment year 2017.

CLAIM NAME	BLM SERIAL NO.	ACRES IN CLAIM	PAYMENT DUE TO THE BLM (See Instructions on Page 2)
Sila Mountain #36	AMC 394509	40	310.00
Sila Mountain #37	AMC 394509	40	310.00
Sila Mountain #38	AMC 394511	40	310.00
Sila Mountain #39	AMC 394512	40	310.00
Sila Mountain #40	AMC 394051	40	310.00
Sila Mountain #41	AMC 934513	40	310.00
Sila Mountain #42	AMC 296284	40	310.00
Sila Mountain #43	AMC 396285	40	310.00
Sila Mountain #44	AMC 397074	40	310.00
Sila Mountain #45	AMC 397075	40	310.00

→ 394510

394513

Use a separate sheet for additional claim names, serial numbers, and claimant names and addresses.

RECEIVED  
BLM AZ STATE OFFICE  
PHOENIX, ARIZONA  
AUG 31 10 19 2017

UNITED STATES  
DEPARTMENT OF THE INTERIOR  
BUREAU OF LAND MANAGEMENT  
**MAINTENANCE FEE PAYMENT FORM  
FOR PLACER MINING CLAIMS**

Remitter Name: C William + Marulline J Nichols  
 Mailing Address: 26134 N. 93<sup>rd</sup> Ave  
 City, State, Zip: Peoria, AZ 85383

Check here if this is a change of address.

**FOR COUNTY RECORDER'S USE**

No. of claims 5  
 Total due BLM \$ 1550.00

- The maintenance fee may be paid by cash, check, money order, Bureau of Land Management (BLM) Declining Deposit Account, or credit card (VISA, American Express, Discover, or MasterCard). Payments must be remitted to the BLM State Office where your claim or site is recorded and received on or before September 1. If the payment is mailed, the envelope must be postmarked by a bona fide delivery service on or before September 1 and received at the proper BLM State Office within 15 calendar days after the due date. Payments may also be made by telephone using a credit card. A complete listing of BLM State Offices with their addresses and phone numbers can be found at <http://www.blm.gov>.
- The maintenance fee for the following claim(s) applies to the assessment year 2017.

CLAIM NAME	BLM SERIAL NO.	ACRES IN CLAIM	PAYMENT DUE TO THE BLM (See Instructions on Page 2)
<u>Sila Mountain #46</u>	<u>AMC 397076</u>	<u>40</u>	<u>310.00</u>
<u>Sila Mountain #47</u>	<u>AMC 398944</u>	<u>40</u>	<u>310.00</u>
<u>Sila Mountain #48</u>	<u>AMC 398945</u>	<u>40</u>	<u>310.00</u>
<u>Sila Mountain #49</u>	<u>AMC 398946</u>	<u>40</u>	<u>310.00</u>
<u>Sila Mountain #50</u>	<u>AMC 398947</u>	<u>40</u>	<u>310.00</u>

RECEIVED  
BLM AZ STATE OFFICE  
2018 AUG 31 A 9:39  
PHOENIX, ARIZONA

Use a separate sheet for additional claim names, serial numbers, and claimant names and addresses.



UNITED STATES  
DEPARTMENT OF THE INTERIOR  
BUREAU OF LAND MANAGEMENT  
**MAINTENANCE FEE PAYMENT FORM  
FOR PLACER MINING CLAIMS**

Remitter Name: C. William +  
Marcelline J Nichols  
Mailing Address: 26134 N. 93rd Ave.  
City, State, Zip: Peoria, AZ 85383

Check here if this is a change of address.

**FOR COUNTY RECORDER'S USE**

No. of claims 10  
Total due BLM \$ 3100.00

- The maintenance fee may be paid by cash, check, money order, Bureau of Land Management (BLM) Declining Deposit Account, or credit card (VISA, American Express, Discover, or MasterCard). Payments must be remitted to the BLM State Office where your claim or site is recorded and received on or before September 1. If the payment is mailed, the envelope must be postmarked by a bona fide delivery service on or before September 1 and received at the proper BLM State Office within 15 calendar days after the due date. Payments may also be made by telephone using a credit card. A complete listing of BLM State Offices with their addresses and phone numbers can be found at <http://www.blm.gov>.
- The maintenance fee for the following claim(s) applies to the assessment year 2017.

CLAIM NAME	BLM SERIAL NO.	ACRES IN CLAIM	PAYMENT DUE TO THE BLM (See Instructions on Page 2)
<u>Cordes Peak #1</u>	<u>AMC 410303</u>	<u>40</u>	<u>310.00</u>
<u>Cordes Peak #2</u>	<u>AMC 410304</u>	<u>40</u>	<u>310.00</u>
<u>Estrella #1</u>	<u>AMC 384793</u>	<u>40</u>	<u>310.00</u>
<u>Estrella #2</u>	<u>AMC 384794</u>	<u>40</u>	<u>310.00</u>
<u>Estrella #3</u>	<u>AMC 384795</u>	<u>40</u>	<u>310.00</u>
<u>Estrella #4</u>	<u>AMC 384796</u>	<u>40</u>	<u>310.00</u>
<u>Sila Mountain #1</u>	<u>AMC 403058</u>	<u>40</u>	<u>310.00</u>
<u>Sila Mountain #2</u>	<u>AMC 403059</u>	<u>40</u>	<u>310.00</u>
<u>Sila Mountain #3</u>	<u>AMC 403060</u>	<u>40</u>	<u>310.00</u>
<u>Sila Mountain #4</u>	<u>AMC 403061</u>	<u>40</u>	<u>310.00</u>

Use a separate sheet for additional claim names, serial numbers, and claimant names and addresses.

RECEIVED  
BLM AZ STATE OFFICE  
2018 AUG 31 9 48 AM  
PHOENIX, ARIZONA

UNITED STATES  
DEPARTMENT OF THE INTERIOR  
BUREAU OF LAND MANAGEMENT  
**MAINTENANCE FEE PAYMENT FORM FOR  
LODE CLAIMS, MILL SITES, AND TUNNEL SITES**

Remitter Name: C. William +  
Marcelline J. Nichols  
Mailing Address: 26134 N. 93<sup>rd</sup> Ave.  
City, State, Zip: Peoria, AZ 85383

Check here if this is a change of address.

**FOR COUNTY RECORDER'S USE**

No. of claims/sites 10  
x \$155 per claim/site  
Total due BLM \$ 1550<sup>00</sup>

- The maintenance fee may be paid by cash, check, money order, Bureau of Land Management (BLM) Declining Deposit Account, or credit card (VISA, American Express, Discover, or MasterCard). Payments must be remitted to the BLM State Office where your claim or site is recorded and received on or before September 1. If the payment is mailed, the envelope must be postmarked by a bona fide delivery service on or before September 1 and received at the proper BLM State Office within 15 calendar days after the due date. Payments may also be made by telephone using a credit card. A complete listing of BLM State Offices with their addresses and phone numbers can be found at <http://www.blm.gov>.
- The maintenance fee for the following claim(s)/site(s) applies to the assessment year 2017.

CLAIM/SITE NAME	BLM SERIAL NO.
Picacho #1	AMC 403665
Picacho #2	AMC 403666
Hila Mountain #1	AMC 396392
Sunset #1	AMC 398948
Sunset #2	AMC 398949
Sunset #3	AMC 398950
Sunset #4	AMC 398962
Sunset #5	AMC 398963
Sunset #6	AMC 398964
Sunset #7	AMC 398951

Use a separate sheet for additional claim/site names, serial numbers, and claimant names and addresses.

RECEIVED  
BLM AZ STATE OFFICE  
AUG 31 9 18 AM  
PHOENIX, ARIZONA

UNITED STATES  
DEPARTMENT OF THE INTERIOR  
BUREAU OF LAND MANAGEMENT  
MAINTENANCE FEE PAYMENT FORM FOR  
LODE CLAIMS, MILL SITES, AND TUNNEL SITES

Remitter Name: C. William +  
Marallie J Nichols  
Mailing Address: 26134 N. 93rd Ave.  
City, State, Zip: Peoria, AZ 85383

384793 397074  
394051 398944  
394491 398962  
394513 403058  
396284 403665  
396392 410302

Check here if this is a change of address.

FOR COUNTY RECORDER'S USE

No. of claims/sites 5  
x \$155 per claim/site  
Total due BLM \$ 775<sup>00</sup>

- 1. The maintenance fee may be paid by cash, check, money order, Bureau of Land Management (BLM) Declining Deposit Account, or credit card (VISA, American Express, Discover, or MasterCard). Payments must be remitted to the BLM State Office where your claim or site is recorded and received on or before September 1. If the payment is mailed, the envelope must be postmarked by a bona fide delivery service on or before September 1 and received at the proper BLM State Office within 15 calendar days after the due date. Payments may also be made by telephone using a credit card. A complete listing of BLM State Offices with their addresses and phone numbers can be found at <http://www.blm.gov>.
- 2. The maintenance fee for the following claim(s)/site(s) applies to the assessment year 2017.

CLAIM/SITE NAME	BLM SERIAL NO.
<u>Sunset #8</u>	<u>AMC 398952</u>
<u>Sunset #9</u>	<u>AMC 398953</u>
<u>Sunset #10</u>	<u>AMC 398954</u>
<u>Sunset #11</u>	<u>AMC 398955</u>
<u>Cordes Mountain #1</u>	<u>AMC 410302</u>

RECEIVED  
BLM AZ STATE OFFICE  
2016 AUG 31 A 9:18  
PHOENIX, ARIZONA

INSUFFICIENT  
Funds  
short by \$18<sup>00</sup>

Use a separate sheet for additional claim/site names, serial numbers, and claimant names and addresses.

PER Recd. 3647614

**United States Department of the Interior  
Bureau of Land Management  
DIV OF LANDS, MINRLS & ENERGY  
ONE N CENTRAL AVE  
PHOENIX, AZ 85004 -4427  
Phone: 602-417-9200**

Receipt

No: 3647614

<b>Transaction #:</b> 3751602		<b>ENTERED INTO COMPUTER</b>
<b>Date of Transaction:</b> 08/31/2016		
<b>CUSTOMER:</b> 9/1/16 <del>10</del>		
CWILLIAMS NICHOLS 26134 N 93RD AVE PEORIA, AZ 85383-1350 US		

LINE #	QTY	DESCRIPTION	REMARKS	UNIT PRICE	TOTAL
1	1.00	LOCATABLE MINERALS / MINING CLAIMS- NOT NEW-UNADJUD, ONE AUTH NO. ONLY / MINING CLAIM MONEY RECEIVED <b>CASES: AMC398952/\$19357.00</b>	2017 MAINT/70	- n/a -	19357.00
<b>TOTAL:</b>					<b>\$19,357.00</b>

PAYMENT INFORMATION				
1	AMOUNT:	19357.00	POSTMARKED:	N/A
	TYPE:	CHECK	RECEIVED:	08/31/2016
	CHECK NO:	191		
	NAME:	NICHOLS, CWILLIAMS 26134 N 93RD AVE PEORIA AZ 85383-1350 US		

REMARKS
<i>\$19375 should have been submitted. Short \$1800 for AMC 410302. Refund 13100 after closure is sent</i>

This receipt was generated by the automated BLM Collections and Billing System and is a paper representation of a portion of the official electronic record contained therein.

**ENTERED**  
**SEP - 1 2016**  
 BY: *[Signature]*

UNITED STATES  
DEPARTMENT OF THE INTERIOR  
BUREAU OF LAND MANAGEMENT  
**MAINTENANCE FEE PAYMENT FORM  
FOR PLACER MINING CLAIMS**

394491  
394051  
394513  
396284  
397074

Remitter Name: C. William & Marjorie J. Nichols  
Mailing Address: 26134 N. 93rd Ave.  
City, State, Zip: Peoria, AZ 85383

Check here if this is a change of address.

**FOR COUNTY RECORDER'S USE**

No. of claims 10  
Total due BLM \$ 3100.00

- The maintenance fee may be paid by cash, check, money order, Bureau of Land Management (BLM) Declining Deposit Account, or credit card (VISA, American Express, Discover, or MasterCard). Payments must be remitted to the BLM State Office where your claim or site is recorded and received on or before September 1. If the payment is mailed, the envelope must be postmarked by a bona fide delivery service on or before September 1 and received at the proper BLM State Office within 15 calendar days after the due date. Payments may also be made by telephone using a credit card. A complete listing of BLM State Offices with their addresses and phone numbers can be found at <http://www.blm.gov>.
- The maintenance fee for the following claim(s) applies to the assessment year 2016.

CLAIM NAME	BLM SERIAL NO.	ACRES IN CLAIM	PAYMENT DUE TO THE BLM (See Instructions on Page 2)
Sila Mountain #36	AMC 394509	40	310.00
Sila Mountain #37	AMC 394509	40	310.00
Sila Mountain #38	AMC 394511	40	310.00
Sila Mountain #39	AMC 394512	40	310.00
Sila Mountain #40	AMC 394051	40	310.00
Sila Mountain #41	AMC <sup>394513</sup> 934513	40	310.00
Sila Mountain #42	AMC 396284	40	310.00
Sila Mountain #43	AMC 396285	40	310.00
Sila Mountain #44	AMC 397074	40	310.00
Sila Mountain #45	AMC 397075	40	310.00

Use a separate sheet for additional claim names, serial numbers, and claimant names and addresses.

(Continued on page 2)

# 3379625

RECEIVED  
BLM STATE OFFICE  
PEORIA, ARIZONA  
SEP 08 2015  
BY: RAN

**United States Department of the Interior**  
**Bureau of Land Management**  
 LANDS/RECREATION & PLANNING  
 ONE N CENTRAL AVE  
 PHOENIX, AZ 85004 -2203  
 Phone: 602-417-9200

Receipt

No: 3379625

<b>Transaction #:</b> 3477886	
<b>Date of Transaction:</b> 08/28/2015	
CUSTOMER:	
CHARLES WILLIAM NICHOLS 26134 N 93RD AVE PEORIA, AZ 85383-1350 US	

LINE #	QTY	DESCRIPTION	REMARKS	UNIT PRICE	TOTAL
1	1.00	LOCATABLE MINERALS / MINING CLAIMS-NOT NEW-UNADJUD, ONE AUTH NO. ONLY / MINING CLAIM MONEY RECEIVED <b>CASES: AMC394509/\$3100.00</b>	2016 MAINT/10	- n/a -	3100.00
<b>TOTAL:</b>					<b>\$3,100.00</b>

PAYMENT INFORMATION					
1	AMOUNT:	3100.00	POSTMARKED:	N/A	
	TYPE:	CHECK	RECEIVED:	08/28/2015	
	CHECK NO:	180			
	NAME:	NICHOLS, CHARLES WILLIAM 26134 N 93RD AVE PEORIA AZ 85383-1350 US			

REMARKS

This receipt was generated by the automated BLM Collections and Billing System and is a paper representation of a portion of the official electronic record contained therein.

ENTERED  
 SEP 08 2015  
 BY: *[Signature]*

DEPARTMENT OF THE INTERIOR  
BUREAU OF LAND MANAGEMENT  
MAINTENANCE FEE PAYMENT FORM  
FOR PLACER MINING CLAIMS

384793

394491

Remitter Name: C. William +  
Marilline J Nichols  
Mailing Address: 26134 N. 93<sup>rd</sup> Ave.  
City, State, Zip: Peoria, AZ 85383

Check here if this is a change of address.

FOR COUNTY RECORDER'S USE

No. of claims 10  
Total due BLM \$ 3100.00

- The maintenance fee may be paid by cash, check, money order, Bureau of Land Management (BLM) Declining Deposit Account, or credit card (VISA, American Express, Discover, or MasterCard). Payments must be remitted to the BLM State Office where your claim or site is recorded and received on or before September 1. If the payment is mailed, the envelope must be postmarked by a bona fide delivery service on or before September 1 and received at the proper BLM State Office within 15 calendar days after the due date. Payments may also be made by telephone using a credit card. A complete listing of BLM State Offices with their addresses and phone numbers can be found at <http://www.blm.gov>.
- The maintenance fee for the following claim(s) applies to the assessment year 2016.

CLAIM NAME	BLM SERIAL NO.	ACRES IN CLAIM	PAYMENT DUE TO THE BLM (See Instructions on Page 2)
Dila Mountain #16	AMC 384807	40	310.00
Dila Mountain #17	AMC 384808	40	310.00
Dila Mountain #18	AMC 394491	40	310.00
Dila Mountain #19	AMC 394492	40	310.00
Dila Mountain #20	AMC 394493	40	310.00
Dila Mountain #21	AMC 394494	40	310.00
Dila Mountain #22	AMC 394495	40	310.00
Dila Mountain #23	AMC 394496	40	310.00
Dila Mountain #24	AMC 394497	40	310.00
Dila Mountain #25	AMC 394498	40	310.00

Use a separate sheet for additional claim names, serial numbers, and claimant names and addresses.

(Continued on page 2)

RECEIVED  
MAY 28 2016  
BLM  
FIM

**United States Department of the Interior**  
**Bureau of Land Management**  
 LANDS/RECREATION & PLANNING  
 ONE N CENTRAL AVE  
 PHOENIX, AZ 85004 -2203  
 Phone: 602-417-9200

Receipt

No: 3379613

Transaction #: 3477876	
Date of Transaction: 08/28/2015	
CUSTOMER:	
CWilliams NICHOLS 26134 N 93RD AVE PEORIA, AZ 85383-1350 US	

LINE #	QTY	DESCRIPTION	REMARKS	UNIT PRICE	TOTAL
1	1.00	LOCATABLE MINERALS / MINING CLAIMS-NOT NEW-UNADJUD, ONE AUTH NO. ONLY / MINING CLAIM MONEY RECEIVED CASES: AMC384807/\$3100.00	2016 MAINT/10	- n/a -	3100.00
<b>TOTAL:</b>					<b>\$3,100.00</b>

PAYMENT INFORMATION					
1	AMOUNT:	3100.00	POSTMARKED:	N/A	
	TYPE:	CHECK	RECEIVED:	08/28/2015	
	CHECK NO:	180			
	NAME:	NICHOLS, CWILLIAMS 26134 N 93RD AVE PEORIA AZ 85383-1350 US			

REMARKS

This receipt was generated by the automated BLM Collections and Billing System and is a paper representation of a portion of the official electronic record contained therein.

BY: *R. Williams*



UNITED STATES  
DEPARTMENT OF THE INTERIOR  
BUREAU OF LAND MANAGEMENT  
**MAINTENANCE FEE PAYMENT FORM  
FOR PLACER MINING CLAIMS**

394491

Remitter Name: D. William & Marcelline J. Nichols  
 Mailing Address: 26134 N. 93rd Ave.  
 City, State, Zip: Peoria, AZ 85383

Check here if this is a change of address.

**FOR COUNTY RECORDER'S USE**

No. of claims 10  
 Total due BLM \$ 3100.00

- The maintenance fee may be paid by cash, check, money order, Bureau of Land Management (BLM) Declining Deposit Account, or credit card (VISA, American Express, Discover, or MasterCard). Payments must be remitted to the BLM State Office where your claim or site is recorded and received on or before September 1. If the payment is mailed, the envelope must be postmarked by a bona fide delivery service on or before September 1 and received at the proper BLM State Office within 15 calendar days after the due date. Payments may also be made by telephone using a credit card. A complete listing of BLM State Offices with their addresses and phone numbers can be found at <http://www.blm.gov>.
- The maintenance fee for the following claim(s) applies to the assessment year 2016.

CLAIM NAME	BLM SERIAL NO.	ACRES IN CLAIM	PAYMENT DUE TO THE BLM (See Instructions on Page 2)
Sila Mountain #26	AMC 394499	40	310.00
Sila Mountain #27	AMC 394500	40	310.00
Sila Mountain #28	AMC 394501	40	310.00
Sila Mountain #29	AMC 394502	40	310.00
Sila Mountain #30	AMC 394503	40	310.00
Sila Mountain #31	AMC 394504	40	310.00
Sila Mountain #32	AMC 394505	40	310.00
Sila Mountain #33	AMC 394506	40	310.00
Sila Mountain #34	AMC 394507	40	310.00
Sila Mountain #35	AMC 394508	40	310.00

Use a separate sheet for additional claim names, serial numbers, and claimant names and addresses.

(Continued on page 2)

# 3379622

RECEIVED  
BLM AZ STATE OFFICE  
SEP 08 2015  
11:00 AM  
TUMACACI, ARIZONA

**United States Department of the Interior**  
**Bureau of Land Management**  
 LANDS/RECREATION & PLANNING  
 ONE N CENTRAL AVE  
 PHOENIX, AZ 85004 -2203  
 Phone: 602-417-9200

Receipt

No: 3379622


<b>Transaction #:</b> 3477883	
<b>Date of Transaction:</b> 08/28/2015	
<b>CUSTOMER:</b>	
CHARLES WILLIAM NICHOLS 26134 N 93RD AVE PEORIA, AZ 85383-1350 US	

LINE #	QTY	DESCRIPTION	REMARKS	UNIT PRICE	TOTAL
1	1.00	LOCATABLE MINERALS / MINING CLAIMS-NOT NEW-UNADJUD, ONE AUTH NO. ONLY / MINING CLAIM MONEY RECEIVED <b>CASES:</b> AMC394499/\$3100.00	2016 MAINT/10	- n/a -	3100.00
<b>TOTAL:</b>					<b>\$3,100.00</b>

PAYMENT INFORMATION			
1	AMOUNT:	3100.00	POSTMARKED: N/A
	TYPE:	CHECK	RECEIVED: 08/28/2015
	CHECK NO:	180	
	NAME:	NICHOLS, CHARLES WILLIAM 26134 N 93RD AVE PEORIA AZ 85383-1350 US	

REMARKS

This receipt was generated by the automated BLM Collections and Billing System and is a paper representation of a portion of the official electronic record contained therein.


  
 INTERED  
 SEP 08 2015  
 BY: *ASW*

UNITED STATES  
DEPARTMENT OF THE INTERIOR  
BUREAU OF LAND MANAGEMENT  
MAINTENANCE FEE PAYMENT FORM  
FOR PLACER MINING CLAIMS

AMC 384793 AMC 397074  
394051 398944  
394491 398962  
394513 403058

Remitter Name: C. William & Marianne J. Nichols  
Mailing Address: 26134 N. 93rd Ave.  
City, State, Zip: Peoria, AZ 85383

396284 403665  
396392 410302

Check here if this is a change of address.

FOR COUNTY RECORDER'S USE

No. of claims 10  
Total due BLM \$ 3100.00

1. The maintenance fee may be paid by cash, check, money order, Bureau of Land Management (BLM) Declining Deposit Account, or credit card (VISA, American Express, Discover, or MasterCard). Payments must be remitted to the BLM State Office where your claim or site is recorded and received on or before September 1. If the payment is mailed, the envelope must be postmarked by a bona fide delivery service on or before September 1 and received at the proper BLM State Office within 15 calendar days after the due date. Payments may also be made by telephone using a credit card. A complete listing of BLM State Offices with their addresses and phone numbers can be found at <http://www.blm.gov>.

2. The maintenance fee for the following claim(s) applies to the assessment year 2015.

CLAIM NAME	BLM SERIAL NO.	ACRES IN CLAIM	PAYMENT DUE TO THE BLM (See Instructions on Page 2)
Sila Mountain #36	AMC 394509	40	310.00
Sila Mountain #37	AMC 394509 <sup>18</sup>	40	310.00
Sila Mountain #38	AMC 394511	40	310.00
Sila Mountain #39	AMC 394512	40	310.00
Sila Mountain #40	AMC 394051	40	310.00
Sila Mountain #41	AMC <sup>394513</sup> 394513	40	310.00
Sila Mountain #42	AMC 396284	40	310.00
Sila Mountain #43	AMC 396285	40	310.00
Sila Mountain #44	AMC 397074	40	310.00
Sila Mountain #45	AMC 397075	40	310.00

Use a separate sheet for additional claim names, serial numbers, and claimant names and addresses.

(Continued on page 2)

ENTERED  
AUG 28 2014  
PB

RECEIVED  
BLM AZ STATE OFFICE  
PHOENIX, ARIZONA  
AUG 25 2:00 PM

UNITED STATES  
DEPARTMENT OF THE INTERIOR  
BUREAU OF LAND MANAGEMENT

**MAINTENANCE FEE PAYMENT FORM FOR  
LODE CLAIMS, MILL SITES, AND TUNNEL SITES**

Remitter Name: C. William +  
Marcelline J. Nichols  
Mailing Address: 26134 N. 93<sup>rd</sup> Ave.  
City, State, Zip: Peoria, AZ 85383

Check here if this is a change of address.

**FOR COUNTY RECORDER'S USE**

No. of claims/sites 10  
x \$/55 per claim/site  
Total due BLM \$ 1,550.00

- The maintenance fee may be paid by cash, check, money order, Bureau of Land Management (BLM) Declining Deposit Account, or credit card (VISA, American Express, Discover, or MasterCard). Payments must be remitted to the BLM State Office where your claim or site is recorded and received on or before September 1. If the payment is mailed, the envelope must be postmarked by a bona fide delivery service on or before September 1 and received at the proper BLM State Office within 15 calendar days after the due date. Payments may also be made by telephone using a credit card. A complete listing of BLM State Offices with their addresses and phone numbers can be found at <http://www.blm.gov>.
- The maintenance fee for the following claim(s)/site(s) applies to the assessment year 2015.

CLAIM/SITE NAME	BLM SERIAL NO.
Peaacho #1	AMC 403665
Peaacho #2	AMC 403666
Hila Mountain #1	AMC 396392
Sunset #1	AMC 398948
Sunset #2	AMC 398949
Sunset #3	AMC 398950
Sunset #4	AMC 398962
Sunset #5	AMC 398963
Sunset #6	AMC 398964
Sunset #7	AMC 398951

Use a separate sheet for additional claim/site names, serial numbers, and claimant names and addresses.

RECEIVED  
BLM AZ STATE OFFICE  
AUG 25 P 2:00

UNITED STATES  
DEPARTMENT OF THE INTERIOR  
BUREAU OF LAND MANAGEMENT  
MAINTENANCE FEE PAYMENT FORM FOR  
LODE CLAIMS, MILL SITES, AND TUNNEL SITES

Remitter Name: C. William +  
Marilyn J Nichols  
Mailing Address: 26134 N. 93rd Ave  
City, State, Zip: Peoria, AZ 85383

Check here if this is a change of address.

FOR COUNTY RECORDER'S USE

No. of claims/sites 5  
x \$ 15.5 per claim/site  
Total due BLM \$ 775.00

1. The maintenance fee may be paid by cash, check, money order, Bureau of Land Management (BLM) Declining Deposit Account, or credit card (VISA, American Express, Discover, or MasterCard). Payments must be remitted to the BLM State Office where your claim or site is recorded and received on or before September 1. If the payment is mailed, the envelope must be postmarked by a bona fide delivery service on or before September 1 and received at the proper BLM State Office within 15 calendar days after the due date. Payments may also be made by telephone using a credit card. A complete listing of BLM State Offices with their addresses and phone numbers can be found at <http://www.blm.gov>.
2. The maintenance fee for the following claim(s)/site(s) applies to the assessment year 2015.

CLAIM/SITE NAME	BLM SERIAL NO.
<u>Sunset #8</u>	<u>AMC 398952</u>
<u>Sunset #9</u>	<u>AMC 398953</u>
<u>Sunset #10</u>	<u>AMC 398954</u>
<u>Sunset #11</u>	<u>AMC 398955</u>
<u>Cordes Mountain #1</u>	<u>AMC 410302</u>

PHOENIX, ARIZONA

2014 AUG 25 P 2:00

Use a separate sheet for additional claim/site names, serial numbers, and claimant names and addresses.

RECEIVED  
BLM AZ STATE OFFICE

UNITED STATES  
DEPARTMENT OF THE INTERIOR  
BUREAU OF LAND MANAGEMENT  
**MAINTENANCE FEE PAYMENT FORM  
FOR PLACER MINING CLAIMS**

Remitter Name: C William +  
Marilyn J Nichols  
Mailing Address: 26134 N. 93rd Ave  
City, State, Zip: Peoria, AZ 85383

Check here if this is a change of address.

**FOR COUNTY RECORDER'S USE**

No. of claims 5  
Total due BLM \$ 1,550.00

1. The maintenance fee may be paid by cash, check, money order, Bureau of Land Management (BLM) Declining Deposit Account, or credit card (VISA, American Express, Discover, or MasterCard). Payments must be remitted to the BLM State Office where your claim or site is recorded and received on or before September 1. If the payment is mailed, the envelope must be postmarked by a bona fide delivery service on or before September 1 and received at the proper BLM State Office within 15 calendar days after the due date. Payments may also be made by telephone using a credit card. A complete listing of BLM State Offices with their addresses and phone numbers can be found at <http://www.blm.gov>.

2. The maintenance fee for the following claim(s) applies to the assessment year 2015.

CLAIM NAME	BLM SERIAL NO.	ACRES IN CLAIM	PAYMENT DUE TO THE BLM (See Instructions on Page 2)
<u>Sila Mountain #46</u>	<u>AMC 397076</u>	<u>40</u>	<u>310.00</u>
<u>Sila Mountain #47</u>	<u>AMC 398944</u>	<u>40</u>	<u>310.00</u>
<u>Sila Mountain #48</u>	<u>AMC 398945</u>	<u>40</u>	<u>310.00</u>
<u>Sila Mountain #49</u>	<u>AMC 398946</u>	<u>40</u>	<u>310.00</u>
<u>Sila Mountain #50</u>	<u>AMC 398947</u>	<u>40</u>	<u>310.00</u>

Use a separate sheet for additional claim names, serial numbers, and claimant names and addresses.

(Continued on page 2)

RECEIVED  
BLM AZ STATE OFFICE  
JUN 27 2012

UNITED STATES  
DEPARTMENT OF THE INTERIOR  
BUREAU OF LAND MANAGEMENT  
**MAINTENANCE FEE PAYMENT FORM  
FOR PLACER MINING CLAIMS**

Remitter Name: D. William & Marcelline J. Nichols  
Mailing Address: 26134 N. 93rd Ave.  
City, State, Zip: Peoria, AZ 85383

Check here if this is a change of address.

**FOR COUNTY RECORDER'S USE**

No. of claims 10  
Total due BLM \$ 3,100.00

1. The maintenance fee may be paid by cash, check, money order, Bureau of Land Management (BLM) Declining Deposit Account, or credit card (VISA, American Express, Discover, or MasterCard). Payments must be remitted to the BLM State Office where your claim or site is recorded and received on or before September 1. If the payment is mailed, the envelope must be postmarked by a bona fide delivery service on or before September 1 and received at the proper BLM State Office within 15 calendar days after the due date. Payments may also be made by telephone using a credit card. A complete listing of BLM State Offices with their addresses and phone numbers can be found at <http://www.blm.gov>.

2. The maintenance fee for the following claim(s) applies to the assessment year 2015.

CLAIM NAME	BLM SERIAL NO.	ACRES IN CLAIM	PAYMENT DUE TO THE BLM (See Instructions on Page 2)
Sila Mountain #26	AMC 394499	40	310.00
Sila Mountain #27	AMC 394500	40	310.00
Sila Mountain #28	AMC 394501	40	310.00
Sila Mountain #29	AMC 394502	40	310.00
Sila Mountain #30	AMC 394503	40	310.00
Sila Mountain #31	AMC 394504	40	310.00
Sila Mountain #32	AMC 394505	40	310.00
Sila Mountain #33	AMC 394506	40	310.00
Sila Mountain #34	AMC 394507	40	310.00
Sila Mountain #35	AMC 394508	40	310.00

Use a separate sheet for additional claim names, serial numbers, and claimant names and addresses.

RECEIVED  
M AZ STATE OFFICE  
2014 AUG 25 P 2:00  
PHOENIX, ARIZONA

UNITED STATES  
DEPARTMENT OF THE INTERIOR  
BUREAU OF LAND MANAGEMENT  
**MAINTENANCE FEE PAYMENT FORM  
FOR PLACER MINING CLAIMS**

Remitter Name: C. William +  
Marcelline J Nichols  
Mailing Address: 26134 N. 93<sup>rd</sup> Ave.  
City, State, Zip: Peoria, AZ 85383

Check here if this is a change of address.

**FOR COUNTY RECORDER'S USE**

No. of claims 10  
Total due BLM \$ 3,100.00

1. The maintenance fee may be paid by cash, check, money order, Bureau of Land Management (BLM) Declining Deposit Account, or credit card (VISA, American Express, Discover, or MasterCard). Payments must be remitted to the BLM State Office where your claim or site is recorded and received on or before September 1. If the payment is mailed, the envelope must be postmarked by a bona fide delivery service on or before September 1 and received at the proper BLM State Office within 15 calendar days after the due date. Payments may also be made by telephone using a credit card. A complete listing of BLM State Offices with their addresses and phone numbers can be found at <http://www.blm.gov>.

2. The maintenance fee for the following claim(s) applies to the assessment year 2015.

CLAIM NAME	BLM SERIAL NO.	ACRES IN CLAIM	PAYMENT DUE TO THE BLM (See Instructions on Page 2)
<u>Sila Mountain #16</u>	<u>AMC 384807</u>	<u>40</u>	<u>310.00</u>
<u>Sila Mountain #17</u>	<u>AMC 384808</u>	<u>40</u>	<u>310.00</u>
<u>Sila Mountain #18</u>	<u>AMC 394491</u>	<u>40</u>	<u>310.00</u>
<u>Sila Mountain #19</u>	<u>AMC 394492</u>	<u>40</u>	<u>310.00</u>
<u>Sila Mountain #20</u>	<u>AMC 394493</u>	<u>40</u>	<u>310.00</u>
<u>Sila Mountain #21</u>	<u>AMC 394494</u>	<u>40</u>	<u>310.00</u>
<u>Sila Mountain #22</u>	<u>AMC 394495</u>	<u>40</u>	<u>310.00</u>
<u>Sila Mountain #23</u>	<u>AMC 394496</u>	<u>40</u>	<u>310.00</u>
<u>Sila Mountain #24</u>	<u>AMC 394497</u>	<u>40</u>	<u>310.00</u>
<u>Sila Mountain #25</u>	<u>AMC 394498</u>	<u>40</u>	<u>310.00</u>

Use a separate sheet for additional claim names, serial numbers, and claimant names and addresses.

RECEIVED  
BLM AZ STATE OFFICE  
PHOENIX, ARIZONA  
AUG 25 2015



UNITED STATES  
DEPARTMENT OF THE INTERIOR  
BUREAU OF LAND MANAGEMENT  
MAINTENANCE FEE PAYMENT FORM  
FOR PLACER MINING CLAIMS

Remitter Name: C William + Mariline J Nichols  
Mailing Address: 26134 N. 93rd Ave.  
City, State, Zip: Peoria, AZ 85383

Check here if this is a change of address.

FOR COUNTY RECORDER'S USE

No. of claims 10  
Total due BLM \$ 3,100.00

- The maintenance fee may be paid by cash, check, money order, Bureau of Land Management (BLM) Declining Deposit Account, or credit card (VISA, American Express, Discover, or MasterCard). Payments must be remitted to the BLM State Office where your claim or site is recorded and received on or before September 1. If the payment is mailed, the envelope must be postmarked by a bona fide delivery service on or before September 1 and received at the proper BLM State Office within 15 calendar days after the due date. Payments may also be made by telephone using a credit card. A complete listing of BLM State Offices with their addresses and phone numbers can be found at <http://www.blm.gov>.
- The maintenance fee for the following claim(s) applies to the assessment year 2015.

CLAIM NAME	BLM SERIAL NO.	ACRES IN CLAIM	PAYMENT DUE TO THE BLM (See Instructions on Page 2)
<u>Sila Mountain #6</u>	<u>AMC 384797</u>	<u>40</u>	<u>310.00</u>
<u>Sila Mountain #7</u>	<u>AMC 384798</u>	<u>40</u>	<u>310.00</u>
<u>Sila Mountain #8</u>	<u>AMC 384799</u>	<u>40</u>	<u>310.00</u>
<u>Sila Mountain #9</u>	<u>AMC 384800</u>	<u>40</u>	<u>310.00</u>
<u>Sila Mountain #10</u>	<u>AMC 384801</u>	<u>40</u>	<u>310.00</u>
<u>Sila Mountain #11</u>	<u>AMC 384802</u>	<u>40</u>	<u>310.00</u>
<u>Sila Mountain #12</u>	<u>AMC 384803</u>	<u>40</u>	<u>310.00</u>
<u>Sila Mountain #13</u>	<u>AMC 384804</u>	<u>40</u>	<u>310.00</u>
<u>Sila Mountain #14</u>	<u>AMC 384805</u>	<u>40</u>	<u>310.00</u>
<u>Sila Mountain #15</u>	<u>AMC 384806</u>	<u>40</u>	<u>310.00</u>

Use a separate sheet for additional claim names, serial numbers, and claimant names and addresses.

RECEIVED  
BLM AZ STATE OFFICE  
2014 AUG 25 P 2:01

UNITED STATES  
DEPARTMENT OF THE INTERIOR  
BUREAU OF LAND MANAGEMENT  
MAINTENANCE FEE PAYMENT FORM  
FOR PLACER MINING CLAIMS

Remitter Name: C. William +  
Marcelline J. Nichols  
Mailing Address: 26134 N. 93rd Ave.  
City, State, Zip: Peoria, AZ 85383

Check here if this is a change of address.

FOR COUNTY RECORDER'S USE

No. of claims 10  
Total due BLM \$ 3100.00

- The maintenance fee may be paid by cash, check, money order, Bureau of Land Management (BLM) Declining Deposit Account, or credit card (VISA, American Express, Discover, or MasterCard). Payments must be remitted to the BLM State Office where your claim or site is recorded and received on or before September 1. If the payment is mailed, the envelope must be postmarked by a bona fide delivery service on or before September 1 and received at the proper BLM State Office within 15 calendar days after the due date. Payments may also be made by telephone using a credit card. A complete listing of BLM State Offices with their addresses and phone numbers can be found at <http://www.blm.gov>.
- The maintenance fee for the following claim(s) applies to the assessment year 2015.

CLAIM NAME	BLM SERIAL NO.	ACRES IN CLAIM	PAYMENT DUE TO THE BLM (See Instructions on Page 2)
<u>Cordes Peak #1</u>	<u>AMC 410303</u>	<u>40</u>	<u>310.00</u>
<u>Cordes Peak #2</u>	<u>AMC 410304</u>	<u>40</u>	<u>310.00</u>
<u>Estrella #1</u>	<u>AMC 384793</u>	<u>40</u>	<u>310.00</u>
<u>Estrella #2</u>	<u>AMC 384794</u>	<u>40</u>	<u>310.00</u>
<u>Estrella #3</u>	<u>AMC 384795</u>	<u>40</u>	<u>310.00</u>
<u>Estrella #4</u>	<u>AMC 384796</u>	<u>40</u>	<u>310.00</u>
<u>Dela Mountain #1</u>	<u>AMC 403058</u>	<u>40</u>	<u>310.00</u>
<u>Dela Mountain #2</u>	<u>AMC 403059</u>	<u>40</u>	<u>310.00</u>
<u>Dela Mountain #3</u>	<u>AMC 403060</u>	<u>40</u>	<u>310.00</u>
<u>Dela Mountain #4</u>	<u>AMC 403061</u>	<u>40</u>	<u>310.00</u>

Use a separate sheet for additional claim names, serial numbers, and addresses.

RECEIVED  
MAY 25 2015  
PHOENIX, ARIZONA

DEPARTMENT OF THE INTERIOR  
 BUREAU OF LAND MANAGEMENT  
 MINING CLAIMS

 MC Customer Information - With Serial No. and Claim Name  
 ACTIVE CLAIMS

Admin State: AZ

Geo State: AZ

(12) Lead #s

 NICHOLS CHARLES WILLIAM  
 26134 N 93RD AVE  
 PEORIA, AZ 85383-1350

CUSTOMER ID: 2256028

<u>Serial No.</u>	<u>Claim Name/Number</u>	<u>Lead Serial No.</u>	<u>Disposition</u>
AMC384793 ✓	ESTRELLA 1	AMC384793	ACTIVE
AMC384794 ✓	ESTRELLA 2	AMC384793	ACTIVE
AMC384795 ✓	ESTRELLA 3	AMC384793	ACTIVE
AMC384796 ✓	ESTRELLA 4	AMC384793	ACTIVE
AMC384797 ✓	GILA MOUNTAIN 6	AMC384793	ACTIVE
AMC384798 ✓	GILA MOUNTAIN 7	AMC384793	ACTIVE
AMC384799 ✓	GILA MOUNTAIN 8	AMC384793	ACTIVE
AMC384800 ✓	GILA MOUNTAIN 9	AMC384793	ACTIVE
AMC384801 ✓	GILA MOUNTAIN 10	AMC384793	ACTIVE
AMC384802 ✓	GILA MOUNTAIN 11	AMC384793	ACTIVE
AMC384803 ✓	GILA MOUNTAIN 12	AMC384793	ACTIVE
AMC384804 ✓	GILA MOUNTAIN 13	AMC384793	ACTIVE
AMC384805 ✓	GILA MOUNTAIN 14	AMC384793	ACTIVE
AMC384806 ✓	GILA MOUNTAIN 15	AMC384793	ACTIVE
AMC384807 ✓	GILA MOUNTAIN 16	AMC384793	ACTIVE
AMC384808 ✓	GILA MOUNTAIN 17	AMC384793	ACTIVE
AMC394051 ✓	GILA MOUNTAIN #40	AMC394051	ACTIVE
AMC394491 ✓	GILA MOUNTAIN #18	AMC394491	ACTIVE
AMC394492 ✓	GILA MOUNTAIN #19	AMC394491	ACTIVE
AMC394493 ✓	GILA MOUNTAIN #20	AMC394491	ACTIVE
AMC394494 ✓	GILA MOUNTAIN #21	AMC394491	ACTIVE
AMC394495 ✓	GILA MOUNTAIN #22	AMC394491	ACTIVE
AMC394496 ✓	GILA MOUNTAIN #23	AMC394491	ACTIVE
AMC394497 ✓	GILA MOUNTAIN #24	AMC394491	ACTIVE
AMC394498 ✓	GILA MOUNTAIN #25	AMC394491	ACTIVE
AMC394499 ✓	GILA MOUNTAIN #26	AMC394491	ACTIVE
AMC394500 ✓	GILA MOUNTAIN #27	AMC394491	ACTIVE
AMC394501 ✓	GILA MOUNTAIN #28	AMC394491	ACTIVE
AMC394502 ✓	GILA MOUNTAIN #29	AMC394491	ACTIVE
AMC394503 ✓	GILA MOUNTAIN #30	AMC394491	ACTIVE
AMC394504 ✓	GILA MOUNTAIN #31	AMC394491	ACTIVE
AMC394505 ✓	GILA MOUNTAIN #32	AMC394491	ACTIVE
AMC394506 ✓	GILA MOUNTAIN #33	AMC394491	ACTIVE
AMC394507 ✓	GILA MOUNTAIN #34	AMC394491	ACTIVE
AMC394508 ✓	GILA MOUNTAIN #35	AMC394491	ACTIVE
AMC394509 ✓	GILA MOUNTAIN #36	AMC394491	ACTIVE
AMC394510 ✓	GILA MOUNTAIN #37	AMC394491	ACTIVE
AMC394511 ✓	GILA MOUNTAIN #38	AMC394491	ACTIVE
AMC394512 ✓	GILA MOUNTAIN #39	AMC394491	ACTIVE
AMC394513 ✓	GILA MOUNTAIN #41	AMC394513	ACTIVE
AMC396284 ✓	GILA MOUNTAIN #42	AMC396284	ACTIVE
AMC396285 ✓	GILA MOUNTAIN #43	AMC396284	ACTIVE
AMC396392 ✓	GILA MOUNTAIN LODE 1	AMC396392	ACTIVE
AMC397074 ✓	GILA MOUNTAIN #44	AMC397074	ACTIVE
AMC397075 ✓	GILA MOUNTAIN #45	AMC397074	ACTIVE
AMC397076 ✓	GILA MOUNTAIN #46	AMC397074	ACTIVE
AMC398944 ✓	GILA MOUNTAIN #47	AMC398944	ACTIVE
AMC398945 ✓	GILA MOUNTAIN #48	AMC398944	ACTIVE

## MINING CLAIMS

MC Customer Information - With Serial No. and Claim Name  
ACTIVE CLAIMS

<u>Serial No.</u>	<u>Claim Name/Number</u>	<u>Lead Serial No.</u>	<u>Disposition</u>
AMC398946 ✓	GILA MOUNTAIN #49	AMC398944	ACTIVE
AMC398947 ✓	GILA MOUNTAIN #50	AMC398944	ACTIVE
AMC398948 ✓	SUNSET #1	AMC398944	ACTIVE
AMC398949 ✓	SUNSET #2	AMC398944	ACTIVE
AMC398950 ✓	SUNSET #3	AMC398944	ACTIVE
AMC398951 ✓	SUNSET #7	AMC398944	ACTIVE
AMC398952 ✓	SUNSET #8	AMC398944	ACTIVE
AMC398953 ✓	SUNSET #9	AMC398944	ACTIVE
AMC398954 ✓	SUNSET #10	AMC398944	ACTIVE
AMC398955 ✓	SUNSET #11	AMC398944	ACTIVE
AMC398962 ✓	SUNSET #4	AMC398962	ACTIVE
AMC398963 ✓	SUNSET #5	AMC398962	ACTIVE
AMC398964 ✓	SUNSET #6	AMC398962	ACTIVE
AMC403058 ✓	GILA MOUNTAIN #1	AMC403058	ACTIVE
AMC403059 ✓	GILA MOUNTAIN #2	AMC403058	ACTIVE
AMC403060 ✓	GILA MOUNTAIN #3	AMC403058	ACTIVE
AMC403061 ✓	GILA MOUNTAIN #4	AMC403058	ACTIVE
AMC403665 ✓	PICACHO #1	AMC403665	ACTIVE
AMC403666 ✓	PICACHO #2	AMC403665	ACTIVE
AMC410302 ✓	CORDES MOUNTAIN 1	AMC410302	ACTIVE
AMC410303 ✓	CORDES PEAK 1	AMC410302	ACTIVE
AMC410304 ✓	CORDES PEAK 2	AMC410302	ACTIVE

Number of ACTIVE cases: 70

Message:

70 ROWS RETRIEVED

CBS Export Results Report

Include Resolved Records

Record Status

Error Records (E/M/I)

Accepted Records (A/W)

"On Hold" Records (H)

All Records (for s/n or receipt nr)

Exported, No Results From CBS

New (not yet exported)

Printable Format (legal/landscape)

Search Criteria

Enter export Date (mm/dd/yyyy)

Serial Number match (optional)

Receipt Nr (optional)

Export Nr (exclusive)

LR2000 User (defaults to login)

Responsible Area (Errors Only)

User (U,X)

Programmer (P,X)

All (U,P,X)

[User Guide](#)

	Resend?	Export Nr	A/D	Serial Nr	Multi	Code	\$ Amount	Remarks	Receipt Nr	LR2000 User	#Msg	Resolved?	OK	Stat1	Area	CBS Msg 1	Stat2	Area	Msg 2	CBS 392 ID	392 \$ Amt	Action	Update Date	Resend	Resend Orig	Export Date
1	<input type="checkbox"/>	4713884	A	AMC384793	782	310.00	2015;S310	3111385	PAULINEB			<input type="checkbox"/>								2086294	19375.00	8/28/2014 13:01				
2	<input type="checkbox"/>	4713885	A	AMC384794	782	310.00	2015;S310	3111385	PAULINEB			<input type="checkbox"/>								2086294	19375.00	8/28/2014 13:01				
3	<input type="checkbox"/>	4713886	A	AMC384795	782	310.00	2015;S310	3111385	PAULINEB			<input type="checkbox"/>								2086294	19375.00	8/28/2014 13:01				
4	<input type="checkbox"/>	4713887	A	AMC384796	782	310.00	2015;S310	3111385	PAULINEB			<input type="checkbox"/>								2086294	19375.00	8/28/2014 13:01				
5	<input type="checkbox"/>	4713888	A	AMC384797	782	310.00	2015;S310	3111385	PAULINEB			<input type="checkbox"/>								2086294	19375.00	8/28/2014 13:01				
6	<input type="checkbox"/>	4713889	A	AMC384798	782	310.00	2015;S310	3111385	PAULINEB			<input type="checkbox"/>								2086294	19375.00	8/28/2014 13:01				
7	<input type="checkbox"/>	4713890	A	AMC384799	782	310.00	2015;S310	3111385	PAULINEB			<input type="checkbox"/>								2086294	19375.00	8/28/2014 13:01				
8	<input type="checkbox"/>	4713891	A	AMC384800	782	310.00	2015;S310	3111385	PAULINEB			<input type="checkbox"/>								2086294	19375.00	8/28/2014 13:01				
9	<input type="checkbox"/>	4713892	A	AMC384801	782	310.00	2015;S310	3111385	PAULINEB			<input type="checkbox"/>								2086294	19375.00	8/28/2014 13:01				
10	<input type="checkbox"/>	4713893	A	AMC384802	782	310.00	2015;S310	3111385	PAULINEB			<input type="checkbox"/>								2086294	19375.00	8/28/2014 13:01				
11	<input type="checkbox"/>	4713894	A	AMC384803	782	310.00	2015;S310	3111385	PAULINEB			<input type="checkbox"/>								2086294	19375.00	8/28/2014 13:01				
12	<input type="checkbox"/>	4713895	A	AMC384804	782	310.00	2015;S310	3111385	PAULINEB			<input type="checkbox"/>								2086294	19375.00	8/28/2014 13:01				
13	<input type="checkbox"/>	4713896	A	AMC384805	782	310.00	2015;S310	3111385	PAULINEB			<input type="checkbox"/>								2086294	19375.00	8/28/2014 13:01				
14	<input type="checkbox"/>	4713897	A	AMC384806	782	310.00	2015;S310	3111385	PAULINEB			<input type="checkbox"/>								2086294	19375.00	8/28/2014 13:01				
15	<input type="checkbox"/>	4713898	A	AMC384807	782	310.00	2015;S310	3111385	PAULINEB			<input type="checkbox"/>								2086294	19375.00	8/28/2014 13:01				
16	<input type="checkbox"/>	4713899	A	AMC384808	782	310.00	2015;S310	3111385	PAULINEB			<input type="checkbox"/>								2086294	19375.00	8/28/2014 13:01				
17	<input type="checkbox"/>	4713920	A	AMC394051	782	310.00	2015;S310	3111385	PAULINEB			<input type="checkbox"/>								2086294	19375.00	8/28/2014 13:02				
18	<input type="checkbox"/>	4713967	A	AMC394491	782	310.00	2015;S310	3111385	PAULINEB			<input type="checkbox"/>								2086294	19375.00	8/28/2014 13:03				
19	<input type="checkbox"/>	4713968	A	AMC394492	782	310.00	2015;S310	3111385	PAULINEB			<input type="checkbox"/>								2086294	19375.00	8/28/2014 13:03				
20	<input type="checkbox"/>	4713969	A	AMC394493	782	310.00	2015;S310	3111385	PAULINEB			<input type="checkbox"/>								2086294	19375.00	8/28/2014 13:03				

**United States Department of the Interior**  
**Bureau of Land Management**  
 LANDS/RECREATION & PLANNING  
 ONE N CENTRAL AVE  
 PHOENIX, AZ 85004 -2203  
 Phone: 602-417-9200

Receipt

No: 3111385

Transaction #: 3203090		<b>ENTERED INTO COMPUTER</b>
Date of Transaction: 08/25/2014		
CUSTOMER:		AUG 28 2014 <i>ps</i>
CWILLIAMS NICHOLS 26134 N 93RD AVE PEORIA, AZ 85383-1350 US		

LINE #	QTY	DESCRIPTION	REMARKS	UNIT PRICE	TOTAL
1	1.00	LOCATABLE MINERALS / MINING CLAIMS- NOT NEW-UNADJUD, ONE AUTH NO. ONLY / MINING CLAIM MONEY RECEIVED CASES: AMC403665/\$19375.00	MAINT (70) 2015	- n/a -	19375.00
<b>TOTAL:</b>					<b>\$19,375.00</b>

PAYMENT INFORMATION			
1	AMOUNT:	19375.00	POSTMARKED: N/A
	TYPE:	CHECK	RECEIVED: 08/25/2014
	CHECK NO:	158	
	NAME:	NICHOLS, CWILLIAMS 26134 N 93RD AVE PEORIA AZ 85383-1350 US	

REMARKS

This receipt was generated by the automated BLM Collections and Billing System and is a paper representation of a portion of the official electronic record contained therein.

William & Marcie Nichols

2014 Maintenance Fee

Lead Files

AMC

384793

394051

394491

394513

396284

396392

397074


398944

398962

403058

403665

410302



UNITED STATES  
DEPARTMENT OF THE INTERIOR  
BUREAU OF LAND MANAGEMENT  
**MAINTENANCE FEE PAYMENT FORM  
FOR PLACER MINING CLAIMS**

Remitter Name: <u>C. William &amp; Marcelline J Nichols</u> Mailing Address: <u>26134 N. 93<sup>rd</sup> Ave.</u> City, State, Zip: <u>Peoria, AZ 85383</u> <input type="checkbox"/> Check here if this is a change of address.	RECEIVED BLM AZ STATE OFFICE 2013 AUG 29 A 9:51 PHOENIX, ARIZONA <b>FOR COUNTY RECORDER'S USE</b>
--	---

No. of claims 10  
Total due BLM \$ 2800.00

- The maintenance fee may be paid by cash, check, money order, Bureau of Land Management (BLM) Declining Deposit Account, or credit card (VISA, American Express, Discover, or MasterCard). Payments must be remitted to the BLM State Office where your claim or site is recorded and received on or before September 1. If the payment is mailed, the envelope must be postmarked by a bona fide delivery service on or before September 1 and received at the proper BLM State Office within 15 calendar days after the due date. Payments may also be made by telephone using a credit card. A complete listing of BLM State Offices with their addresses and phone numbers can be found at <http://www.blm.gov>.
- The maintenance fee for the following claim(s) applies to the assessment year 2014.

CLAIM NAME	BLM SERIAL NO.	ACRES IN CLAIM	PAYMENT DUE TO THE BLM <small>(See Instructions on Page 2)</small>
<i>Cordes Peak #1</i>	<i>AMC 410303</i>	<i>40</i>	<i>\$ 280.00</i>
<i>Cordes Peak #2</i>	<i>AMC 410304</i>	<i>40</i>	<i>\$ 280.00</i>
<i>Estrella #1</i>	<i>AMC 384793</i>	<i>40</i>	<i>\$ 280.00</i>
<i>Estrella #2</i>	<i>AMC 384794</i>	<i>40</i>	<i>\$ 280.00</i>
<i>Estrella #3</i>	<i>AMC 384795</i>	<i>40</i>	<i>\$ 280.00</i>
<i>Estrella #4</i>	<i>AMC 384796</i>	<i>40</i>	<i>\$ 280.00</i>
<i>Hila Mountain #1</i>	<i>AMC 403058</i>	<i>40</i>	<i>\$ 280.00</i>
<i>Hila Mountain #2</i>	<i>AMC 403059</i>	<i>40</i>	<i>\$ 280.00</i>
<i>Hila Mountain #3</i>	<i>AMC 403060</i>	<i>40</i>	<i>\$ 280.00</i>
<i>Hila Mountain #4</i>	<i>AMC 403061</i>	<i>40</i>	<i>\$ 280.00</i>

Use a separate sheet for additional claim names, serial numbers, and claimant names and addresses.

# 2868509 70  
*me*



UNITED STATES  
DEPARTMENT OF THE INTERIOR  
BUREAU OF LAND MANAGEMENT  
**MAINTENANCE FEE PAYMENT FORM  
FOR PLACER MINING CLAIMS**

Remitter Name: C. William & Marcelline J Nichols  
 Mailing Address: 26134 N. 93rd Ave.  
 City, State, Zip: Peoria Az 85383

Check here if this is a change of address.

RECEIVED  
 LAND STATE OFFICE  
 PHOENIX, ARIZONA  
 2013 AUG 29 A 9:5

**FOR COUNTY RECORDER'S USE**

No. of claims 10  
 Total due BLM \$ 2800.00

- The maintenance fee may be paid by cash, check, money order, Bureau of Land Management (BLM) Declining Deposit Account, or credit card (VISA, American Express, Discover, or MasterCard). Payments must be remitted to the BLM State Office where your claim or site is recorded and received on or before September 1. If the payment is mailed, the envelope must be postmarked by a bona fide delivery service on or before September 1 and received at the proper BLM State Office within 15 calendar days after the due date. Payments may also be made by telephone using a credit card. A complete listing of BLM State Offices with their addresses and phone numbers can be found at <http://www.blm.gov>.
- The maintenance fee for the following claim(s) applies to the assessment year 2014.

CLAIM NAME	BLM SERIAL NO.	ACRES IN CLAIM	PAYMENT DUE TO THE BLM (See Instructions on Page 2)
<u>Sila Mountain #6</u>	<u>AMC 384797</u>	<u>40</u>	<u>280.00</u>
<u>Sila Mountain #7</u>	<u>AMC 384798</u>	<u>40</u>	<u>280.00</u>
<u>Sila Mountain #8</u>	<u>AMC 384799</u>	<u>40</u>	<u>280.00</u>
<u>Sila Mountain #9</u>	<u>AMC 384800</u>	<u>40</u>	<u>280.00</u>
<u>Sila Mountain #10</u>	<u>AMC 384801</u>	<u>40</u>	<u>280.00</u>
<u>Sila Mountain #11</u>	<u>AMC 384802</u>	<u>40</u>	<u>280.00</u>
<u>Sila Mountain #12</u>	<u>AMC 384803</u>	<u>40</u>	<u>280.00</u>
<u>Sila Mountain #13</u>	<u>AMC 384804</u>	<u>40</u>	<u>280.00</u>
<u>Sila Mountain #14</u>	<u>AMC 384805</u>	<u>40</u>	<u>280.00</u>
<u>Sila Mountain #15</u>	<u>AMC 384806</u>	<u>40</u>	<u>280.00</u>

Use a separate sheet for additional claim names, serial numbers, and claimant names and addresses.

**UNITED STATES**  
**DEPARTMENT OF THE INTERIOR**  
**BUREAU OF LAND MANAGEMENT**  
**MAINTENANCE FEE PAYMENT FORM**  
**FOR PLACER MINING CLAIMS**

Remitter Name: C. William + Marcelline J Nichols  
 Mailing Address: 26134 N. 93rd Ave.  
 City, State, Zip: Peoria Az 85383  
 Check here if this is a change of address.

RECEIVED  
 BLM STATE OFFICE  
 PHOENIX, ARIZONA  
 13 AUG 29 A 9:51

**FOR COUNTY RECORDER'S USE**

No. of claims 10  
 Total due BLM \$ 2800.00

- The maintenance fee may be paid by cash, check, money order, Bureau of Land Management (BLM) Declining Deposit Account, or credit card (VISA, American Express, Discover, or MasterCard). Payments must be remitted to the BLM State Office where your claim or site is recorded and received on or before September 1. If the payment is mailed, the envelope must be postmarked by a bona fide delivery service on or before September 1 and received at the proper BLM State Office within 15 calendar days after the due date. Payments may also be made by telephone using a credit card. A complete listing of BLM State Offices with their addresses and phone numbers can be found at <http://www.blm.gov>.
- The maintenance fee for the following claim(s) applies to the assessment year 2014.

CLAIM NAME	BLM SERIAL NO.	ACRES IN CLAIM	PAYMENT DUE TO THE BLM (See Instructions on Page 2)
<u>Sela Mountain #16</u>	<u>AMC 384807</u>	<u>40</u>	<u>280.00</u>
<u>Sela Mountain #17</u>	<u>AMC 384808</u>	<u>40</u>	<u>280.00</u>
<u>Sela Mountain #18</u>	<u>AMC 394491</u>	<u>40</u>	<u>280.00</u>
<u>Sela Mountain #19</u>	<u>AMC 394492</u>	<u>40</u>	<u>280.00</u>
<u>Sela Mountain #20</u>	<u>AMC 394493</u>	<u>40</u>	<u>280.00</u>
<u>Sela Mountain #21</u>	<u>AMC 394494</u>	<u>40</u>	<u>280.00</u>
<u>Sela Mountain #22</u>	<u>AMC 394495</u>	<u>40</u>	<u>280.00</u>
<u>Sela Mountain #23</u>	<u>AMC 394496</u>	<u>40</u>	<u>280.00</u>
<u>Sela Mountain #24</u>	<u>AMC 394497</u>	<u>40</u>	<u>280.00</u>
<u>Sela Mountain #25</u>	<u>AMC 394498</u>	<u>40</u>	<u>280.00</u>

Use a separate sheet for additional claim names, serial numbers, and claimant names and addresses.

UNITED STATES  
DEPARTMENT OF THE INTERIOR  
BUREAU OF LAND MANAGEMENT  
**MAINTENANCE FEE PAYMENT FORM  
FOR PLACER MINING CLAIMS**

Remitter Name: C. Wellman +  
Marshall J. Nichols  
Mailing Address: 26134 N. 93rd Ave.  
City, State, Zip: Peoria Az 85383

RECEIVED  
BLM AZ STATE OFFICE  
2013 AUG 29 A 9:55  
PHOENIX, ARIZONA  
**FOR COUNTY RECORDER'S USE**

Check here if this is a change of address.

No. of claims 10  
Total due BLM \$ 2800.00

- The maintenance fee may be paid by cash, check, money order, Bureau of Land Management (BLM) Declining Deposit Account, or credit card (VISA, American Express, Discover, or MasterCard). Payments must be remitted to the BLM State Office where your claim or site is recorded and received on or before September 1. If the payment is mailed, the envelope must be postmarked by a bona fide delivery service on or before September 1 and received at the proper BLM State Office within 15 calendar days after the due date. Payments may also be made by telephone using a credit card. A complete listing of BLM State Offices with their addresses and phone numbers can be found at <http://www.blm.gov>.
- The maintenance fee for the following claim(s) applies to the assessment year 2014.

CLAIM NAME	BLM SERIAL NO.	ACRES IN CLAIM	PAYMENT DUE TO THE BLM (See Instructions on Page 2)
<u>Sila Mountain #26</u>	<u>AMC 394499</u>	<u>40</u>	<u>280.00</u>
<u>Sila Mountain #27</u>	<u>AMC 394500</u>	<u>40</u>	<u>280.00</u>
<u>Sila Mountain #28</u>	<u>AMC 394501</u>	<u>40</u>	<u>280.00</u>
<u>Sila Mountain #29</u>	<u>AMC 394502</u>	<u>40</u>	<u>280.00</u>
<u>Sila Mountain #30</u>	<u>AMC 394503</u>	<u>40</u>	<u>280.00</u>
<u>Sila Mountain #31</u>	<u>AMC 394504</u>	<u>40</u>	<u>280.00</u>
<u>Sila Mountain #32</u>	<u>AMC 394505</u>	<u>40</u>	<u>280.00</u>
<u>Sila Mountain #33</u>	<u>AMC 394506</u>	<u>40</u>	<u>280.00</u>
<u>Sila Mountain #34</u>	<u>AMC 394507</u>	<u>40</u>	<u>280.00</u>
<u>Sila Mountain #35</u>	<u>AMC 394508</u>	<u>40</u>	<u>280.00</u>

Use a separate sheet for additional claim names, serial numbers, and claimant names and addresses.

UNITED STATES  
DEPARTMENT OF THE INTERIOR  
BUREAU OF LAND MANAGEMENT  
**MAINTENANCE FEE PAYMENT FORM  
FOR PLACER MINING CLAIMS**

Remitter Name: <u>C. William +</u> <u>Marcelline J Nichols</u> Mailing Address: <u>26134 W. 93rd Ave</u> City, State, Zip: <u>Peoria, AZ 85383</u> <input type="checkbox"/> Check here if this is a change of address.	RECEIVED BLM AZ STATE OFFICE 2013 AUG 29 A 9:11 PHOENIX, ARIZONA <b>FOR COUNTY RECORDER'S USE</b>
--	---

No. of claims 10  
 Total due BLM \$ 2800.00

- The maintenance fee may be paid by cash, check, money order, Bureau of Land Management (BLM) Declining Deposit Account, or credit card (VISA, American Express, Discover, or MasterCard). Payments must be remitted to the BLM State Office where your claim or site is recorded and received on or before September 1. If the payment is mailed, the envelope must be postmarked by a bona fide delivery service on or before September 1 and received at the proper BLM State Office within 15 calendar days after the due date. Payments may also be made by telephone using a credit card. A complete listing of BLM State Offices with their addresses and phone numbers can be found at <http://www.blm.gov>.
- The maintenance fee for the following claim(s) applies to the assessment year 2014.

CLAIM NAME	BLM SERIAL NO.	ACRES IN CLAIM	PAYMENT DUE TO THE BLM (See Instructions on Page 2)
<u>Sila Mountain #36</u>	<u>AMC 394509</u>	<u>40</u>	<u>280<sup>00</sup></u>
<u>Sila Mountain #37</u>	<u>AMC 394510</u>	<u>40</u>	<u>280<sup>00</sup></u>
<u>Sila Mountain #38</u>	<u>AMC 394511</u>	<u>40</u>	<u>280<sup>00</sup></u>
<u>Sila Mountain #39</u>	<u>AMC 394512</u>	<u>40</u>	<u>280<sup>00</sup></u>
<u>Sila Mountain #40</u>	<u>AMC 394051</u>	<u>40</u>	<u>280<sup>00</sup></u>
<u>Sila Mountain #41</u>	<u>AMC 394513</u>	<u>40</u>	<u>280<sup>00</sup></u>
<u>Sila Mountain #42</u>	<u>AMC 396284</u>	<u>40</u>	<u>280<sup>00</sup></u>
<u>Sila Mountain #43</u>	<u>AMC 396285</u>	<u>40</u>	<u>280<sup>00</sup></u>
<u>Sila Mountain #44</u>	<u>AMC 397074</u>	<u>40</u>	<u>280<sup>00</sup></u>
<u>Sila Mountain #45</u>	<u>AMC 397075</u>	<u>40</u>	<u>280<sup>00</sup></u>

Use a separate sheet for additional claim names, serial numbers, and claimant names and addresses.

UNITED STATES  
DEPARTMENT OF THE INTERIOR  
BUREAU OF LAND MANAGEMENT  
**MAINTENANCE FEE PAYMENT FORM  
FOR PLACER MINING CLAIMS**

<p>Remitter Name: <u>C. William &amp; Marianne J. Nichols</u></p> <p>Mailing Address: <u>26134 N. 93rd Ave</u></p> <p>City, State, Zip: <u>Peoria AZ 85383</u></p> <p><input type="checkbox"/> Check here if this is a change of address.</p>	<p>RECEIVED BLM AZ STATE OFFICE PHOENIX, ARIZONA 2013 AUG 29 A 9:55</p> <p><b>FOR COUNTY RECORDER'S USE</b></p>
---	---

No. of claims 5  
Total due BLM \$ 1400.00

- The maintenance fee may be paid by cash, check, money order, Bureau of Land Management (BLM) Declining Deposit Account, or credit card (VISA, American Express, Discover, or MasterCard). Payments must be remitted to the BLM State Office where your claim or site is recorded and received on or before September 1. If the payment is mailed, the envelope must be postmarked by a bona fide delivery service on or before September 1 and received at the proper BLM State Office within 15 calendar days after the due date. Payments may also be made by telephone using a credit card. A complete listing of BLM State Offices with their addresses and phone numbers can be found at <http://www.blm.gov>.
- The maintenance fee for the following claim(s) applies to the assessment year 2014.

CLAIM NAME	BLM SERIAL NO.	ACRES IN CLAIM	PAYMENT DUE TO THE BLM (See Instructions on Page 2)
<u>Sila Mountain #46</u>	<u>AMC 397076</u>	<u>40</u>	<u>280<sup>00</sup></u>
<u>Sila Mountain #47</u>	<u>AMC 398944</u>	<u>40</u>	<u>280<sup>00</sup></u>
<u>Sila Mountain #48</u>	<u>AMC 398945</u>	<u>40</u>	<u>280<sup>00</sup></u>
<u>Sila Mountain #49</u>	<u>AMC 398946</u>	<u>40</u>	<u>280<sup>00</sup></u>
<u>Sila Mountain #50</u>	<u>AMC 398947</u>	<u>40</u>	<u>280<sup>00</sup></u>

Use a separate sheet for additional claim names, serial numbers, and claimant names and addresses.

UNITED STATES  
DEPARTMENT OF THE INTERIOR  
BUREAU OF LAND MANAGEMENT  
**MAINTENANCE FEE PAYMENT FORM FOR  
LODE CLAIMS, MILL SITES, AND TUNNEL SITES**

Remitter Name: C. William +  
Marilyn J Nichols  
Mailing Address: 26134 N. 93rd Ave.  
City, State, Zip: Peoria, AZ 85383

RECEIVED  
BLM AZ STATE OFFICE  
2013 AUG 29 A 9:51  
PHOENIX, ARIZONA  
  
FOR COUNTY RECORDER'S USE

Check here if this is a change of address.

No. of claims/sites 5  
x \$140 per claim/site  
Total due BLM \$ 700.00

- The maintenance fee may be paid by cash, check, money order, Bureau of Land Management (BLM) Declining Deposit Account, or credit card (VISA, American Express, Discover, or MasterCard). Payments must be remitted to the BLM State Office where your claim or site is recorded and received on or before September 1. If the payment is mailed, the envelope must be postmarked by a bona fide delivery service on or before September 1 and received at the proper BLM State Office within 15 calendar days after the due date. Payments may also be made by telephone using a credit card. A complete listing of BLM State Offices with their addresses and phone numbers can be found at <http://www.blm.gov>.
- The maintenance fee for the following claim(s)/site(s) applies to the assessment year 2014.

CLAIM/SITE NAME	BLM SERIAL NO.
<u>Sunset #8</u>	<u>AMC 398952</u>
<u>Sunset #9</u>	<u>AMC 398953</u>
<u>Sunset #10</u>	<u>AMC 398954</u>
<u>Sunset #11</u>	<u>AMC 398955</u>
<u>Cordes Mountain #1</u>	<u>AMC 410302</u>

Use a separate sheet for additional claim/site names, serial numbers, and claimant names and addresses.

UNITED STATES  
DEPARTMENT OF THE INTERIOR  
BUREAU OF LAND MANAGEMENT  
**MAINTENANCE FEE PAYMENT FORM FOR  
LODE CLAIMS, MILL SITES, AND TUNNEL SITES**

Remitter Name: C. William +  
Marcelline J Nichols  
Mailing Address: 26134 N. 93<sup>rd</sup> Ave.  
City, State, Zip: Peoria, AZ 85383

Check here if this is a change of address.

RECEIVED  
BLM AZ STATE OFFICE  
2013 AUG 29 A 9:51  
PHOENIX, ARIZONA

FOR COUNTY RECORDER'S USE

No. of claims/sites 10  
x \$140 per claim/site  
Total due BLM \$ 1,400.00

- The maintenance fee may be paid by cash, check, money order, Bureau of Land Management (BLM) Declining Deposit Account, or credit card (VISA, American Express, Discover, or MasterCard). Payments must be remitted to the BLM State Office where your claim or site is recorded and received on or before September 1. If the payment is mailed, the envelope must be postmarked by a bona fide delivery service on or before September 1 and received at the proper BLM State Office within 15 calendar days after the due date. Payments may also be made by telephone using a credit card. A complete listing of BLM State Offices with their addresses and phone numbers can be found at <http://www.blm.gov>.
- The maintenance fee for the following claim(s)/site(s) applies to the assessment year 2014.

CLAIM/SITE NAME	BLM SERIAL NO.
Picacho #1	AMC 403665
Picacho #1	AMC 403666
Dila Mountain Lode #1	AMC 396392
Sunset #1	AMC 398948
Sunset #2	AMC 398949
Sunset #3	AMC 398950
Sunset #4	AMC 398962
Sunset #5	AMC 398963
Sunset #6	AMC 398964
Sunset #7	AMC 398951

Use a separate sheet for additional claim/site names, serial numbers, and claimant names and addresses.

**United States Department of the Interior**  
**Bureau of Land Management**  
 LANDS/RECREATION & PLANNING  
 ONE N CENTRAL AVE  
 PHOENIX, AZ 85004 -2203  
 Phone: 602-417-9200

Receipt

No:

2868509

**Transaction #:** 2954469

**Date of Transaction:** 08/29/2013

**CUSTOMER:**

CHARLES WILLIAM NICHOLS  
 26134 N 93RD AVE  
 PEORIA, AZ 85383-1350 US

LINE #	QTY	DESCRIPTION	REMARKS	UNIT PRICE	TOTAL
1	1.00	LOCATABLE MINERALS / MINING CLAIMS-NOT NEW-UNADJUD, ONE AUTH NO. ONLY / MINING CLAIM MONEY RECEIVED CASES: AMC410303/\$17500.00	MAINT 2014/70	- n/a -	17500.00
<b>TOTAL:</b>					<b>\$17,500.00</b>

**PAYMENT INFORMATION**

1	AMOUNT:	17500.00	POSTMARKED:	N/A
	TYPE:	CHECK	RECEIVED:	08/29/2013
	CHECK NO:	142		
	NAME:	NICHOLS, CHARLES WILLIAM 26134 N 93RD AVE PEORIA AZ 85383-1350 US		

**REMARKS**

This receipt was generated by the automated BLM Collections and Billing System and is a paper representation of a portion of the official electronic record contained therein.



Amc 410 502  
~~Amc 398944~~  
 Amc 398944  
 Amc 398962  
 Amc 403088  
 Amc 403665  
 Amc 396392

Amc 384793  
 Amc 394513  
 Amc 394491  
 Amc 394051  
 Amc 396284  
 Amc 397074

**MAINTENANCE FEE PAYMENT**

Claimant Name: C. William + Marjorie J. Nichols  
 Address: 26134 N. 93rd Ave.  
 City: Peoria State: AZ Zip: 85383  
 Telephone: 623-376-8045  
 E-mail address: mjcwnichols@msw.com  
 Signature: Marjorie J. Nichols

Check here if this is a change of address.

RECEIVED  
 BLM AZ STATE OFFICE  
 2012 AUG 29 P 1:26  
 PHOENIX, ARIZONA  
 BLM Date Stamp

LINE NO.	AMC NUMBER	CLAIM/SITE NAME	COUNTY RECORDER DATA (If available)	TWP	RNG	SEC
1	384797	Hila Mountain #6	2007-0821533	2S	4W	12
2	384798	Hila Mountain #7	2007-0821534	2S	4W	12
3	384799	Hila Mountain #8	2007-0821585	2S	4W	12
4	384800	Hila Mountain #9	2007-0821536	2S	4W	12
5	384801	Hila Mountain #10	2007-0821537	2S	4W	12
6	384802	Hila Mountain #11	2007-0821538	2S	4W	13
7	384803	Hila Mountain #12	2007-0821539	2S	4W	13
8	384804	Hila Mountain #13	2007-0821540	2S	4W	13
9	384805	Hila Mountain #14	2007-0821541	2S	4W	13
10	384806	Hila Mountain #15	2007-0821542	2S	4W	13

List additional claims on Form MCF114.

No. of Claims: 45 x \$140 = 6300  
 Check No: 23917 Init. SC  
 Receipt No.: 2644202  
 For BLM Use Only

Bureau of Land Management  
 Arizona State Office  
 www.blm.gov/az/

15 Loads  
 55 40 acre places

This form is available from the Arizona Department of Mines and Mineral Resources and may be reproduced.

55 x \$140 = \$7,700 due

55 x 280 = 15,400 - 7,700 (pd) = \$7,700 due

pd \$7,700 11/15/12 AT

ENTERED INTO COMPUTER

9/11/12 AT

**SUPPLEMENTAL ATTACHMENT**

May be used with the following forms for listing additional mining claims:

Check One.

- Affidavit of Performance of Annual Work
- Maintenance Fee Payment
- Notice of Intent to Hold Mining Claims
- Notice of Non-Liability for Labor and Materials Furnished

BLM  
Date  
Stamp

RECEIVED  
BLM AZ STATE OFFICE  
PHOENIX, ARIZONA  
JUN 2 2008

LINE NO.	AMC NUMBER	CLAIM/SITE NAME	COUNTY RECORDER DATA (If available)	TWP	RANGE	SECTION
40 11	384807	Hila Mountain #16	2007-0821543	2S	4W	13
40 12	384808	Hila Mountain #17	2007-0821544	2S	4W	13
40 13	394491	Hila Mountain #18	2008-0734873	2S	4W	1
40 14	394492	Hila Mountain #19	2008-0734874	2S	4W	12
40 15	394493	Hila Mountain #20	2008-0734875	2S	4W	12
40 16	394494	Hila Mountain #21	2008-0734876	2S	4W	12
40 17	394495	Hila Mountain #22	2008-0734877	2S	4W	12
40 18	394496	Hila Mountain #23	2008-0734878	2S	4W	12
40 19	394497	Hila Mountain #24	2008-0734879	2S	4W	12
40 20	394498	Hila Mountain #25	2008-0734880	2S	4W	12
40 21	394499	Hila Mountain #26	2008-0734881	2S	4W	12
40 22	394500	Hila Mountain #27	2008-0734882	2S	4W	12
40 23	394501	Hila Mountain #28	2008-0734882	2S	4W	12
40 24	394502	Hila Mountain #29	2008-0734884	2S	4W	12
40 25	394503	Hila Mountain #30	2008-0734885	2S	4W	1
40 26	394504	Hila Mountain #31	2008-0734886	2S	4W	1
40 27	394505	Hila Mountain #32	2008-0734887	2S	4W	12
40 28	394506	Hila Mountain #33	2008-0734888	2S	4W	1
40 29	394507	Hila Mountain #34	2008-0734889	2S	4W	1

Form MCF114  
Revised June 2005

**SUPPLEMENTAL ATTACHMENT**

May be used with the following forms for listing additional mining claims:

Check One.

- Affidavit of Performance of Annual Work
- Maintenance Fee Payment
- Notice of Intent to Hold Mining Claims
- Notice of Non-Liability for Labor and Materials Furnished

BLM Date Stamp	RECEIVED BLM AZ STATE OFFICE 2012 AUG 29 P 1:26 PHOENIX, ARIZONA
----------------------	---

LINE NO.	AMC NUMBER	CLAIM/SITE NAME	COUNTY RECORDER DATA (if available)	TWP	RNG	SEC
40	394508	Sila Mountain #35	2008-0734890	2S	4W	1
40	394509	Sila Mountain #36	2008-0734891	2S	4W	1
40	394510	Sila Mountain #37	2008-0734892	2S	4W	1
40	394511	Sila Mountain #38	2008-0734893	2S	4W	1
40	394512	Sila Mountain #39	2008-0734894	2S	4W	13
40	394051	Sila Mountain #40	2008-0686416	2S	3W	7
40	394513	Sila Mountain #41	2008-0737568	2S	4W	1
40	396284	Sila Mountain #42	2009-0214882	2S	3W	6
40	396285	Sila Mountain #43	2009-0214883	2S	3W	6
40	397074	Sila Mountain #44	2009-0635328	2S	3W	6
40	397075	Sila Mountain #45	2009-0635329	2S	3W	6
40	397076	Sila Mountain #46	2009-0635330	2S	3W	7
40	398944	Sila Mountain #47	2009-1150818	1S	4W	25
40	398945	Sila Mountain #48	2009-1150819	1S	4W	25
40	398946	Sila Mountain #49	2009-1150820	1S	4W	25
40	398947	Sila Mountain #50	2009-1150821	1S	4W	25

Form MCF114  
Revised June 2005

**MAINTENANCE FEE PAYMENT**

Claimant Name: C. William + Marcelline J. Nichols  
 Address: 26134 N. 93rd Ave.  
 City: Peoria State: AZ Zip: 85383  
 Telephone: 623-376-8045  
 E-mail address: mjcwnichols@msn.com  
 Signature: Marcelline J. Nichols

Check here if this is a change of address.

RECEIVED  
 BLM AZ STATE OFFICE  
 PHOENIX, ARIZONA  
 2012 AUG 29 P 1:20  
 BLM  
 Date  
 Stamp

LINE NO.	AMC NUMBER	CLAIM/SITE NAME	COUNTY RECORDER DATA (If available)	TWP	RNG	SEC
1	398948	Sunset #1	2009-1150822	1S	4W	25
2	398949	Sunset #2	2009-1150823	1S	4W	25
3	398950	Sunset #3	2009-1150824	1S	4W	25
4	398962	Sunset #4	2009-1150825	1S	4W	25
5	398963	Sunset #5	2009-1150826	1S	4W	25
6	398964	Sunset #6	2009-1150827	1S	4W	25
7	398951	Sunset #7	2009-1150828	2S	4W	1
8	398952	Sunset #8	2009-1150829	2S	4W	1
9	398953	Sunset #9	2009-1150830	2S	4W	1
10	398954	Sunset #10	2009-1150831	2S	4W	1

List additional claims on Form MCF114.

**Bureau of Land Management**  
**Arizona State Office**  
 www.blm.gov/az/

No. of Claims: 11 x \$140 = 1540  
 Check No: 23917 Init. JC  
 Receipt No.: 2644202  
 For BLM Use Only

Form: MCF112  
 Revised July 2009

This form is available from the **Arizona Department of Mines and Mineral Resources** and may be reproduced.

**SUPPLEMENTAL ATTACHMENT**

May be used with the following forms for listing additional mining claims:

Check One.

- Affidavit of Performance of Annual Work
- Maintenance Fee Payment
- Notice of Intent to Hold Mining Claims
- Notice of Non-Liability for Labor and Materials Furnished

BLM  
Date  
Stamp

RECEIVED  
BLM AZ STATE OFFICE  
2012 AUG 29 P 1:26  
PHOENIX, ARIZONA

LINE NO.	AMC NUMBER	CLAIM/SITE NAME	COUNTY RECORDER DATA (if available)	TWP	RNG	SEC
11	398955	Jensen # 11	2009-1150832	2S	4W	1

Form MCF114  
Revised June 2005

**MAINTENANCE FEE PAYMENT**

Claimant Name: C. William + Marcelline J Nichols  
 Address: 26134 N. 93rd Ave.  
 City: Peoria State: AZ Zip: 85383  
 Telephone: 623-376-8045  
 E-mail address: mjwnichols@msn.com  
 Signature: Marcelline J Nichols

Check here if this is a change of address.

RECEIVED  
 BLM AZ STATE OFFICE  
 2012 AUG 29 P 1:26  
 PHOENIX, ARIZONA  
 BLM  
 Date  
 Stamp

LINE NO.	AMC NUMBER	CLAIM/SITE NAME	COUNTY RECORDER DATA (If available)	TWP	RNG	SEC
40 1	403058	Hila Mountain #1	2010-1013786	2S	4W	1
40 2	403059	Hila Mountain #2	2010-1013787	2S	4W	1
40 3	403060	Hila Mountain #3	2010-1013788	2S	4W	1
40 4	403061	Hila Mountain #4	2010-1013789	2S	4W	1
5						
6						
7						
8						
9						
10						

List additional claims on Form MCF114.

Bureau of Land Management  
 Arizona State Office  
 www.blm.gov/az

No. of Claims: 4 x \$140 = 560  
 Check No: 23917 Init. SC  
 Receipt No.: 2644202  
 For BLM Use Only

Form: MCF112  
 Revised July 2009

**MAINTENANCE FEE PAYMENT**

Claimant Name: C. William + Marjorie J. Nichols  
 Address: 26134 N. 93rd Ave.  
 City: Peoria State: Az Zip: 85383  
 Telephone: 623-376-8045  
 E-mail address: msjwnichols@msj.com  
 Signature: Marjorie J. Nichols

Check here if this is a change of address.

RECEIVED  
 BLM AZ STATE OFFICE  
 PHOENIX, ARIZONA  
 2012 AUG 29 P 1:26  
 BLM  
 Date  
 Stamp

LINE NO.	AMC NUMBER	CLAIM/SITE NAME	COUNTY RECORDER DATA (If available)	TWP	RNG	SEC
1	403665	Peiacho #1 <sup>Lode</sup>	2010-4433549	7N	2W	21
2	403666	Peiacho #2 <sup>Lode</sup>	2010-4433550	7N	2W	21
3						
4						
5						
6						
7						
8						
9						
10						

List additional claims on Form MCF114.

Bureau of Land Management  
 Arizona State Office  
 www.blm.gov/az/

No. of Claims: 2 x \$140 = 280  
 Check No: 23917 Init. SC  
 Receipt No.: 2644202  
 For BLM Use Only

Form: MCF112  
 Revised July 2009

**MAINTENANCE FEE PAYMENT**

Claimant Name: C William & Marcelline J Nichols  
 Address: 26134 N. 93rd Ave.  
 City: Peoria State: AZ Zip: 85383  
 Telephone: 623-376-8045  
 E-mail address: mjcwnichols@msn.com  
 Signature: Marcelline J Nichols

Check here if this is a change of address.

RECEIVED  
 BLM AZ STATE OFFICE  
 2012 AUG 29 P 1:26  
 PHOENIX, ARIZONA  
 BLM  
 Date  
 Stamp

LINE NO.	AMC NUMBER	CLAIM/SITE NAME	COUNTY RECORDER DATA (If available)	TWP	RNG	SEC
1	396392	Hila Mountain <sup>code</sup> #1	2009-0295666	2S	3W	6
2						
3						
4						
5						
6						
7						
8						
9						
10						

List additional claims on Form MCF114.

No. of Claims: 1 x \$140 = 140  
 Check No: 23917 Init. SC  
 Receipt No.: 2644202  
 For BLM Use Only

Bureau of Land Management  
 Arizona State Office  
 www.blm.gov/az

Form: MCF112  
 Revised July 2009

This form is available from the Arizona Department of Mines and Mineral Resources and may be reproduced.



**MAINTENANCE FEE PAYMENT**

Claimant Name: C. William & Marcelline J. Nichols  
 Address: 26134 N. 93<sup>rd</sup> Ave.  
 City: Peoria State: AZ Zip: 85383  
 Telephone: 623-376-8045  
 E-mail address: mjcnichols@msu.com  
 Signature: Marcelline J. Nichols

Check here if this is a change of address.

RECEIVED  
 BLM AZ STATE OFFICE  
 2012 AUG 29 P 1:26  
 PHOENIX, ARIZONA  
 BLM  
 Date  
 Stamp

LINE NO.	AMC NUMBER	CLAIM/SITE NAME	COUNTY RECORDER DATA (If available)	TWP	RNG	SEC
40 1	384793	Estrella #1	2007-082-1529	15	2W	31
40 2	384794	Estrella #2	2007-082-1530	15	2W	31
40 3	384795	Estrella #3	2007-082-1531	15	2W	31
40 4	384796	Estrella #4	2007-082-1532	15	2W	31
5						
6						
7						
8						
9						
10						

List additional claims on Form MCF114.

**Bureau of Land Management**  
**Arizona State Office**  
 www.blm.gov/az/

No. of Claims: 4 x \$140 = 560  
 Check No: 23917 Init. SC  
 Receipt No.: 2644202  
 For BLM Use Only

Form: MCF112  
 Revised July 2009

This form is available from the **Arizona Department of Mines and Mineral Resources** and may be reproduced.

**MAINTENANCE FEE PAYMENT**

Claimant Name: C. William & Marianne J. Nichols  
 Address: 26134 N. 93rd Ave.  
 City: Peoria State: AZ Zip: 85383  
 Telephone: 623-376-8045  
 E-mail address: mjcwnichols@msn.com  
 Signature: Marianne Nichols

Check here if this is a change of address.

RECEIVED  
 BLM AZ STATE OFFICE  
 2012 AUG 29 P 1:27  
 PHOENIX, ARIZONA  
 BLM  
 Date  
 Stamp

LINE NO.	AMC NUMBER	CLAIM/SITE NAME	COUNTY RECORDER DATA (if available)	TWP	RNG	SEC
40 1	410303	Cordes Peak #1	2011-0047666	11N	2E	27
40 2	410304	Cordes Peak #2	2011-0047665	11N	2E	27
code 3	410302	Cordes Mountain #	2011-0047667	11N	2E	27
4						
5						
6						
7						
8						
9						
10						

List additional claims on Form MCF114.

No. of Claims: 3 x \$140 = 420  
 Check No: 23917 Init. SC  
 Receipt No.: 2644202  
 For BLM Use Only

Bureau of Land Management  
 Arizona State Office  
 www.blm.gov/az

Form: MCF112  
 Revised July 2009

**United States Department of the Interior**  
**Bureau of Land Management**  
 LANDS/RECREATION & PLANNING  
 ONE N CENTRAL AVE  
 PHOENIX, AZ 85004 -2203  
 Phone: 602-417-9200

Receipt

No:

2644202

<b>Transaction #:</b> 2724944	
<b>Date of Transaction:</b> 08/29/2012	
CUSTOMER:	
C WILLIAMS NICHOLS 26134 N 93RD AVE PEORIA, AZ 85383-1350 US	

LINE #	QTY	DESCRIPTION	REMARKS	UNIT PRICE	TOTAL
1	1.00	LOCATABLE MINERALS / MINING CLAIMS-NOT NEW-UNADJUD, ONE AUTH NO. ONLY / MINING CLAIM MONEY RECEIVED CASES: AMC410303/\$9800.00	MAINT (70) 2013	- n/a -	9800.00
<b>TOTAL:</b>					<b>\$9,800.00</b>

PAYMENT INFORMATION					
1	AMOUNT:	9800.00	POSTMARKED:	N/A	
	TYPE:	CHECK	RECEIVED:	08/29/2012	
	CHECK NO:	23917			
	NAME:	KILAUEA CRUSHERS INC P O BOX 1606 GLENDALE AZ 85318 US			

REMARKS

This receipt was generated by the automated BLM Collections and Billing System and is a paper representation of a portion of the official electronic record contained therein.



# United States Department of the Interior



BUREAU OF LAND MANAGEMENT  
Arizona State Office  
One North Central Avenue, Suite 800  
Phoenix, Arizona 85004-4427  
www.blm.gov/az/  
November 2, 2012

In Reply Refer To:  
3800 (9310) AT  
AMC384793, AMC394051, AMC394491, AMC403058, AMC410302

NO. OF CLAIMS  
AMOUNT \$ 2700.00  
RECEIPT NO. 2690827  
INIT. D.H.  
\*\* BLM-ASO\*\*

CERTIFIED MAIL – RETURN RECEIPT REQUEST 7012 2210 0000 8675 2308

## NOTICE

NICHOLS CHARLES WILLIAM, MARCILLINE  
26134 N 93RD AVE  
PEORIA, AZ 85383

This Notice Affects Those Claims  
Shown in the Block Below.

AMC384793 - 384808, 394051, 394491 - 394513, 396284, 396285, 397074 - 397076, 398944 -  
398947, 403058 - 403061, 410303, 410304  
ESTRELLA 1 - 4; GILA MOUNTAIN 6 - 50, 1 - 4; CORDES PEAK #1, #2

### 2013 Maintenance Fees - Additional Fees Required

Your maintenance fee payment for the 2013 assessment year, in the amount of \$140 per claim, for the placer claims listed above, has been received and is insufficient. **The total due on your claim(s) is: \$7,700.**

In accordance with the Consolidated Appropriations Act of 2012, Public Law 112-74 (125 Stat 1047), and FR44155-44158 (2012) Congress changed the way maintenance fees for placer mining claims are assessed. Instead of charging the maintenance fee on a per-claim basis, Congress stated that the fee, which is currently \$140, will be assessed on each 20 acre parcel of a placer claim or portion thereof.

Insufficient payment of the annual maintenance fee for the 2013 assessment year is a curable defect. **Therefore you are required to do one of the following within 30 days of receipt of this notice or your claim(s) will be declared forfeited:** 1) submit additional fees of \$140 per 20-acres or portion thereof based on the full acreage of the claim, or 2) amend the claim(s) to reduce the acres so a lesser fee is due and submit any additional fees due; or 3) relinquish the claim(s) in their entirety, in which case BLM will refund the maintenance fees you have already paid for the 2013 assessment year.

If you choose to amend the claims to reduce the acres, you must submit an amended location notice for each claim, with an accurate description and dimensions of the reduced claim, along with a map depicting the reduced claim, and a \$10 processing fee per amendment. An amendment must also be recorded at the county. If the amended claim contains more than 20 acres, calculate the additional fees due and submit those fees with the amendment(s).

1:56

11/21/12 AT

Please include your Arizona Mining Claim (AMC) serial number(s) and claim name(s) when submitting the additional fees, and note that you are paying additional fees due. If additional information is required, please contact Amy Thrower at 602-417-9334.

*Rebecca Heick*


Rebecca Heick  
Group Administrator  
Lands and Minerals

RECEIVED  
2017 NOV 15 P 1:56  
PHOENIX, AZ



C. William & Marcelline Nichols  
26134 N. 93rd Ave.  
Peoria, AZ 85383-1350

**CERTIFIED MAIL™**



7008 1830 0001 6700 5741



1000



85004

U.S. POSTAGE  
PAID  
GLENDALE, AZ  
85308  
NOV 14 12  
AMOUNT

**\$5.75**  
00088291-06

RECEIVED  
BLM AZ STATE OFFICE

2012 NOV 15 P 1:51

PHOENIX, ARIZONA

*Bureau of Land Management  
Arizona State office  
1 North Central Ave, Suite 800  
Phoenix AZ 85004*

8500434427



**RETURN RECEIPT  
REQUESTED**

**United States Department of the Interior**  
**Bureau of Land Management**  
 LANDS/RECREATION & PLANNING  
 ONE N CENTRAL AVE  
 PHOENIX, AZ 85004 -2203  
 Phone: 602-417-9200

Receipt

No: 2690827

<b>Transaction #:</b> 2772484	
<b>Date of Transaction:</b> 11/16/2012	
CUSTOMER:	
CHARLES WILLIAM NICHOLS 26134 N 93RD AVE PEORIA, AZ 85383-1350 US	

LINE #	QTY	DESCRIPTION	REMARKS	UNIT PRICE	TOTAL
1	1.00	LOCATABLE MINERALS / MINING CLAIMS-NOT NEW-UNADJUD, ONE AUTH NO. ONLY / MINING CLAIM MONEY RECEIVED <b>CASES:</b> AMC384793/\$7700.00	ADDITIONAL MONIES FOR MAINT FEE PYMNT 2013	- n/a -	7700.00
<b>TOTAL:</b>					<b>\$7,700.00</b>

PAYMENT INFORMATION					
1	AMOUNT:	7700.00	POSTMARKED:	11/14/2012	
	TYPE:	CHECK	RECEIVED:	11/16/2012	
	CHECK NO:	134			
	NAME:	NICHOLS, MARCILLINE J 26134 N 93RD AVE PEORIA AZ 85383-1350 US			

REMARKS

This receipt was generated by the automated BLM Collections and Billing System and is a paper representation of a portion of the official electronic record contained therein.

AMC 398944  
 398962  
 384793  
 394491  
 394513  
 394051  
 396284  
 396392

**MAINTENANCE FEE PAYMENT**

Claimant Name: C William Nichols + Marcelline J Nichols  
 Address: 26134 N. 93rd Ave.  
 City: Peoria State Az Zip: 85383  
 Telephone: 623-376-8045  
 E-mail address: mjnw@nichols@msn.com  
 Signature: [Handwritten Signature]

RECEIVED  
 PLM AZ STATE OFFICE  
 200 AUG 23 P 1:41  
 PHOENIX, ARIZONA  
 BLM  
 Date  
 Stamp

Check here if this is a change of address.

LINE NO.	AMC NUMBER	CLAIM/SITE NAME	COUNTY RECORDER DATA (If available)	TWP	RNG	SEC
1	398948	Sunset #1	2009-1150822	15	4W	25
2	398949	Sunset #2	2009-1150823	15	4W	25
3	398950	Sunset #3	2009-1150824	15	4W	25
4	398962	Sunset #4	2009-1150825	15	4W	25
5	398963	Sunset #5	2009-1150826	15	4W	25
6	398964	Sunset #6	2009-1150827	15	4W	25
7	398951	Sunset #7	2009-1150828	25	4W	1
8	398952	Sunset #8	2009-1150829	25	4W	1
9	398953	Sunset #9	2009-1150830	25	4W	1
10	398954	Sunset #10	2009-1150831	25	4W	1

List additional claims on Form MCF114.

Bureau of Land Management  
 Arizona State Office  
 www.blm.gov

No. of Claims: 11 x \$140 = 1540.  
 Check No: 20203 Init. SC  
 Receipt No.: 2197530  
 For BLM Use Only

Form: MCF112  
 Revised July 2009

This form is available from the Arizona Department of Mines and Mineral Resources and may be reproduced.

10/50



**SUPPLEMENTAL ATTACHMENT**

May be used with the following forms for listing additional mining claims:

Check One.

- Affidavit of Performance of Annual Work
- Maintenance Fee Payment
- Notice of Intent to Hold Mining Claims
- Notice of Non-Liability for Labor and Materials Furnished

RECEIVED  
BLM ARIZONA STATE OFFICE  
PHOENIX, ARIZONA  
2010 AUG 23 P 1:44  
BLM Date Stamp

LINE NO.	AMC NUMBER	CLAIM/SITE NAME	COUNTY RECORDER DATA (If available)	TWP	RNG	SEC
11	398955	Sunset # 11	2009-1150832	25	4W	1

This form is available from the Arizona Department of Mines & Mineral Resources and may be reproduced.

1/50

977C 398944  
 398962  
 384793  
 394491  
 394513  
 394051  
 396284  
 396392

**MAINTENANCE FEE PAYMENT**

Claimant Name: C William Nichols + Marcelline J Nichols  
 Address: 26134 N. 93rd Ave.  
 City: Peoria State: AZ Zip: 85383  
 Telephone: 623-376-8045  
 E-mail address: myaw.nichols@msn.com  
 Signature: Marcelline J Nichols

RECEIVED  
 PLM AZ STATE OFFICE  
 2010 AUG 23 P 1:41  
 PHOENIX, ARIZONA  
 BLM  
 Date  
 Stamp

Check here if this is a change of address.

LINE NO.	AMC NUMBER	CLAIM/SITE NAME	COUNTY RECORDER DATA (If available)	TWP	RNG	SEC
1	398948	Sunset #1	2009-1150822	15	4W	25
2	398949	Sunset #2	2009-1150823	15	4W	25
3	398950	Sunset #3	2009-1150824	15	4W	25
4	398962	Sunset #4	2009-1150825	15	4W	25
5	398963	Sunset #5	2009-1150826	15	4W	25
6	398964	Sunset #6	2009-1150827	15	4W	25
7	398951	Sunset #7	2009-1150828	25	4W	1
8	398952	Sunset #8	2009-1150829	25	4W	1
9	398953	Sunset #9	2009-1150830	25	4W	1
10	398954	Sunset #10	2009-1150831	25	4W	1

List additional claims on Form MCF114.

Bureau of Land Management  
 Arizona State Office

No. of Claims: 11 x \$140 = 1540.  
 Check No: 20203 Init. SC  
 Receipt No.: 2197530  
 For BLM Use Only

Form: MCF112  
 Revised July 2009

This form is available from the Arizona Department of Mines and Mineral Resources and may be reproduced.

0/5c

**SUPPLEMENTAL ATTACHMENT**

May be used with the following forms for listing additional mining claims:

Check One.

- Affidavit of Performance of Annual Work
- Maintenance Fee Payment
- Notice of Intent to Hold Mining Claims
- Notice of Non-Liability for Labor and Materials Furnished

RECEIVED  
BLM/AT & MTEC OFFICE  
PHOENIX, ARIZONA  
2010 AUG 23 P 1:41

BLM  
Date  
Stamp

LINE NO.	AMC NUMBER	CLAIM/SITE NAME	COUNTY RECORDER DATA (If available)	TWP	RNG	SEC
11	384807	Sila Mountain #16	2007-0821543	2S	4W	13
12	384808	Sila Mountain #17	2007-0821544	2S	4W	13
13	394491	Sila Mountain #18	2008-0734873	2S	4W	1
14	394492	Sila Mountain #19	2008-0734874	2S	4W	12
15	394493	Sila Mountain #20	2008-0734875	2S	4W	12
16	394494	Sila Mountain #21	2008-0734876	2S	4W	12
17	394495	Sila Mountain #22	2008-0734877	2S	4W	12
18	394496	Sila Mountain #23	2008-0734878	2S	4W	12
19	394497	Sila Mountain #24	2008-0734879	2S	4W	12
20	394498	Sila Mountain #25	2008-0734880	2S	4W	12
21	394499	Sila Mountain #26	2008-0734881	2S	4W	12
22	394500	Sila Mountain #27	2008-0734882	2S	4W	12
23	394501	Sila Mountain #28	2008-0734883	2S	4W	12
24	394502	Sila Mountain #29	2008-0734884	2S	4W	12
25	394503	Sila Mountain #30	2008-0734885	2S	4W	1
26	394504	Sila Mountain #31	2008-0734886	2S	4W	1
27	394505	Sila Mountain #32	2008-0734887	2S	4W	12
28	394506	Sila Mountain #33	2008-0734888	2S	4W	1
29	394507	Sila Mountain #34	2008-0734889	2S	4W	1

Form MCF114  
Revised June 2005

This form is available from the Arizona Department of Mines & Mineral Resources and may be reproduced.

19/50

**MAINTENANCE FEE PAYMENT**

Claimant Name: C. William & Marcelline J Nichols  
 Address: 26134 N. 93<sup>rd</sup> Ave.  
 City: Peoria State: AZ Zip: 85383  
 Telephone: 623-376-8045  
 E-mail address: mjcw@nichols.com  
 Signature: Marcelline J Nichols

RECEIVED  
 CLAIMS OFFICE  
 PHOENIX, ARIZONA  
 2010 AUG 23 P 1:41  
 BLM  
 Date  
 Stamp

Check here if this is a change of address.

LINE NO.	AMC NUMBER	CLAIM/SITE NAME	COUNTY RECORDER DATA (If available)	TWP	RNG	SEC
1	384797	Sila Mountain #6	2007-0821533	25	4W	12
2	384798	Sila Mountain #7	2007-0821534	25	4W	12
3	384799	Sila Mountain #8	2007-0821535	25	4W	12
4	384800	Sila Mountain #9	2007-0821536	25	4W	12
5	384801	Sila Mountain #10	2007-0821537	25	4W	12
6	384802	Sila Mountain #11	2007-0821538	25	4W	13
7	384803	Sila Mountain #12	2007-0821539	25	4W	13
8	384804	Sila Mountain #13	2007-0821540	25	4W	13
9	384805	Sila Mountain #14	2007-0821541	25	4W	13
10	384806	Sila Mountain #15	2007-0821542	25	4W	13

List additional claims on Form MCF114.

Bureau of Land Management  
 Arizona State Office

No. of Claims: 45 x \$140 = 6300.  
 Check No: 20203 Init. SC  
 Receipt No.: 2197530  
 For BLM Use Only

Form: MCF112  
 Revised July 2009

This form is available from the Arizona Department of Mines and Mineral Resources and may be reproduced.

*qsc*

**SUPPLEMENTAL ATTACHMENT**

May be used with the following forms for listing additional mining claims:

Check One.

- Affidavit of Performance of Annual Work
- Maintenance Fee Payment
- Notice of Intent to Hold Mining Claims
- Notice of Non-Liability for Labor and Materials Furnished

RECEIVED  
BLM AZ STATE OFFICE  
PHOENIX, ARIZONA  
2010 AUG 23 P 1:41  
BLM  
Date  
Stamp

LINE NO.	AMC NUMBER	CLAIM/SITE NAME	COUNTY RECORDER DATA (If available)	TWP	RNG	SEC
30	394508	Hila Mountain #35	2008-0734890	2S	4W	1
31	394509	Hila Mountain #36	2008-0734891	2S	4W	1
32	394910	Hila Mountain #37	2008-0734892	2S	4W	1
33	394511	Hila Mountain #38	2008-0734893	2S	4W	1
34	394512	Hila Mountain #39	2008-0734894	2S	4W	13
35	394051	Hila Mountain #40	2008-0736826	2S	3W	7
36	394513	Hila Mountain #41	2008-0737568	2S	4W	1
37	396284	Hila Mountain #42	2009-0214882	2S	3W	6
38	396285	Hila Mountain #43	2009-0214883	2S	3W	6
39	397074	Hila Mountain #44	2009-0635328	2S	3W	6
40	397075	Hila Mountain #45	2009-0635329	2S	3W	6
41	397076	Hila Mountain #46	2009-0635330	2S	3W	7
42	398944	Hila Mountain #47	2009-1150818	1S	4W	25
43	398945	Hila Mountain #48	2009-1150819	1S	4W	25
44	398946	Hila Mountain #49	2009-1150820	1S	4W	25
45	398947	Hila Mountain #50	2009-1150821	1S	4W	25

Form MCF114  
Revised June 2005

This form is available from the Arizona Department of Mines & Mineral Resources and may be reproduced.

16/5c

**MAINTENANCE FEE PAYMENT**

Claimant Name: C. William + Marcelline J. Nichols  
 Address: 26134 N. 93rd Ave.  
 City: Peoria State: AZ Zip: 85383  
 Telephone: 623-376-8045  
 E-mail address: mjewnichols@msn.com  
 Signature: Marcelline J. Nichols

Check here if this is a change of address.

RECEIVED  
 PLM AZ STATE OFFICE  
 2010 AUG 23 P 1:41  
 PHOENIX, ARIZONA  
 BLM  
 Date  
 Stamp

LINE NO.	AMC NUMBER	CLAIM/SITE NAME	COUNTY RECORDER DATA (If available)	TWP	RNG	SEC
1	396392	Hila Mountain <sup>node</sup> #1	2009-0295666	25	3W	6
2						
3						
4						
5						
6						
7						
8						
9						
10						

List additional claims on Form MCF114.

Bureau of Land Management  
 Arizona State Office

www.blm.gov/az

No. of Claims: 1 x \$140 = 140  
 Check No: 20203 Init. SC  
 Receipt No.: 2197530  
 For BLM Use Only

Form: MCF112  
 Revised July 2009

This form is available from the Arizona Department of Mines and Mineral Resources and may be reproduced.

1/SC

**MAINTENANCE FEE PAYMENT**

Claimant Name: C. William & Marcelline J. Nichols  
 Address: 26134 N. 93rd Ave.  
 City: Peoria State: AZ Zip: 85383  
 Telephone: 623-376-8045  
 E-mail address: \_\_\_\_\_  
 Signature: \_\_\_\_\_

RECEIVED  
 BLM ARIZONA STATE OFFICE  
 PHOENIX, ARIZONA  
 2010 AUG 23 P 1:41  
 BLM  
 Date  
 Stamp

Check here if this is a change of address.

LINE NO.	AMC NUMBER	CLAIM/SITE NAME	COUNTY RECORDER DATA (If available)	TWP	RNG	SEC
1	384793	Estrella #1	2007-0821529	1S	2W	31
2	384794	Estrella #2	2007-0821530	1S	2W	31
3	384795	Estrella #3	2007-0821531	1S	2W	31
4	384796	Estrella #4	2007-0821532	1S	2W	31
5						
6						
7						
8						
9						
10						

ENTERED INTO COMPUTER  
 SEP 02 2010  
 SEP 02 2010

List additional claims on Form MCF114.

No. of Claims: 4 x \$140 = 560.  
 Check No: 20203 Init. SC  
 Receipt No.: 2197530  
 For BLM Use Only

Bureau of Land Management  
 Arizona State Office  
 www.blm.gov

Form: MCF112  
 Revised July 2009

This form is available from the Arizona Department of Mines and Mineral Resources and may be reproduced.

f/sc

**United States Department of the Interior**  
**Bureau of Land Management**  
 LANDS/RECREATION & PLANNING  
 ONE N CENTRAL AVE  
 PHOENIX, AZ 85004 -2203  
 Phone:

Receipt

No: 2197530

Transaction #: 2267406		<b>ENTERED INTO COMPUTER</b>
Date of Transaction: 08/23/2010		
CUSTOMER:	CWILLIAMS NICHOLS 26134 N 93RD AVE PEORIA, AZ 85383-1350 US	SEP 02 2010

LINE #	QTY	DESCRIPTION	REMARKS	UNIT PRICE	TOTAL
1	1.00	LOCATABLE MINERALS / MINING CLAIMS-NOT NEW-UNADJUD, ONE AUTH NO. ONLY / MINING CLAIM MONEY RECEIVED CASES: AMC396392/\$8540.00	MAINT (61) 2011	- n/a -	8540.00
<b>TOTAL:</b>					<b>\$8,540.00</b>

PAYMENT INFORMATION			
1	AMOUNT:	8540.00	POSTMARKED: N/A
	TYPE:	CHECK	RECEIVED: 08/23/2010
	CHECK NO:	20203	
	NAME:	NICHOLS, CWILLIAMS 26134 N 93RD AVE PEORIA AZ 85383-1350 US	

REMARKS	

This receipt was generated by the automated BLM Collections and Billing System and is a paper representation of a portion of the official electronic record contained therein.



DEPARTMENT OF THE INTERIOR  
BUREAU OF LAND MANAGEMENT  
MINING CLAIMS  
MC Customer Information - With OUT Legal Description  
ACTIVE, CLOSED CLAIMS

Run Date: 09/02/2010 09:41 AM

Page 7 of 7

<u>Serial No</u>	<u>Claim Name/Number</u>	<u>County</u>	<u>Disposition</u>	<u>Int No1</u>
AMC394507	GILA MOUNTAIN #34	MARICOPA	ACTIVE	CLAIMANT
AMC394508	GILA MOUNTAIN #35	MARICOPA	ACTIVE	CLAIMANT
AMC394509	GILA MOUNTAIN #36	MARICOPA	ACTIVE	CLAIMANT
AMC394510	GILA MOUNTAIN #37	MARICOPA	ACTIVE	CLAIMANT
AMC394511	GILA MOUNTAIN #38	MARICOPA	ACTIVE	CLAIMANT
AMC394512	GILA MOUNTAIN #39	MARICOPA	ACTIVE	CLAIMANT
AMC394513	GILA MOUNTAIN #41	MARICOPA	ACTIVE	CLAIMANT
AMC396284	GILA MOUNTAIN #42	MARICOPA	ACTIVE	CLAIMANT
AMC396285	GILA MOUNTAIN #43	MARICOPA	ACTIVE	CLAIMANT
AMC396392	GILA MOUNTAIN LODE 1	MARICOPA	ACTIVE	CLAIMANT
AMC397074	GILA MOUNTAIN #44	MARICOPA	ACTIVE	CLAIMANT
AMC397075	GILA MOUNTAIN #45	MARICOPA	ACTIVE	CLAIMANT
AMC397076	GILA MOUNTAIN #46	MARICOPA	ACTIVE	CLAIMANT
AMC398944	GILA MOUNTAIN #47	MARICOPA	ACTIVE	CLAIMANT
AMC398945	GILA MOUNTAIN #48	MARICOPA	ACTIVE	CLAIMANT
AMC398946	GILA MOUNTAIN #49	MARICOPA	ACTIVE	CLAIMANT
AMC398947	GILA MOUNTAIN #50	MARICOPA	ACTIVE	CLAIMANT
AMC398948	SUNSET #1	MARICOPA	ACTIVE	CLAIMANT
AMC398949	SUNSET #2	MARICOPA	ACTIVE	CLAIMANT
AMC398950	SUNSET #3	MARICOPA	ACTIVE	CLAIMANT
AMC398951	SUNSET #7	MARICOPA	ACTIVE	CLAIMANT
AMC398952	SUNSET #8	MARICOPA	ACTIVE	CLAIMANT
AMC398953	SUNSET #9	MARICOPA	ACTIVE	CLAIMANT
AMC398954	SUNSET #10	MARICOPA	ACTIVE	CLAIMANT
AMC398955	SUNSET #11	MARICOPA	ACTIVE	CLAIMANT
AMC398962	SUNSET #4	MARICOPA	ACTIVE	CLAIMANT
AMC398963	SUNSET #5	MARICOPA	ACTIVE	CLAIMANT
AMC398964	SUNSET #6	MARICOPA	ACTIVE	CLAIMANT

NO WARRANTY IS MADE BY BLM FOR USE OF THE DATA  
FOR PURPOSES NOT INTENDED BY BLM.

AMC 398944

398962

384793

394491

394513

394051

396284

396392

**MAINTENANCE FEE PAYMENT**

Claimant Name: C William Nichols + Marilline J Nichols

Address: 26134 N. 93rd Ave.

City: Peoria State: Az Zip: 85383

Telephone: 623-376-8045

E-mail address: mjw@nichols.com

Signature: Marilline Nichols

Check here if this is a change of address.

RECEIVED  
 PLMAZ STATE OFFICE  
 2009 AUG 23 P 1:41  
 PHOENIX, ARIZONA  
 BLM  
 Date  
 Stamp

LINE NO.	AMC NUMBER	CLAIM/SITE NAME	COUNTY RECORDER DATA (If available)	TWP	RNG	SEC
1	398948	Sunset #1	2009-1150822	15	4W	25
2	398949	Sunset #2	2009-1150823	15	4W	25
3	398950	Sunset #3	2009-1150824	15	4W	25
4	398962	Sunset #4	2009-1150825	15	4W	25
5	398963	Sunset #5	2009-1150826	15	4W	25
6	398964	Sunset #6	2009-1150827	15	4W	25
7	398951	Sunset #7	2009-1150828	25	4W	1
8	398952	Sunset #8	2009-1150829	25	4W	1
9	398953	Sunset #9	2009-1150830	25	4W	1
10	398954	Sunset #10	2009-1150831	25	4W	1

List additional claims on Form MCF114.

Bureau of Land Management  
Arizona State Office

www.blm.gov/az

No. of Claims: 11 x \$140 = 1540.  
 Check No: 20203 Init. SC  
 Receipt No.: 2197530  
 For BLM Use Only

Form: MCF112  
Revised July 2009

This form is available from the Arizona Department of Mines and Mineral Resources and may be reproduced.

10/5c

**SUPPLEMENTAL ATTACHMENT**

May be used with the following forms for listing additional mining claims:

Check One.

- Affidavit of Performance of Annual Work
- Maintenance Fee Payment
- Notice of Intent to Hold Mining Claims
- Notice of Non-Liability for Labor and Materials Furnished

BLM Date Stamp	2010 AUG 23 PHOENIX, ARIZONA	RECEIVED BLM AZ STATE OFFICE
----------------------	---------------------------------	---------------------------------

LINE NO.	AMC NUMBER	CLAIM/SITE NAME	COUNTY RECORDER DATA (If available)	TWP	RNG	SEC
11	398955	Sunset # 11	2009-1150832	25	4W	1

**Form MCF114**  
Revised June 2005

This form is available from the Arizona Department of Mines & Mineral Resources and may be reproduced.

1/5c

417C 398944  
 398962  
 384793  
 394491  
 394513  
 394051  
 396284  
 396392

**MAINTENANCE FEE PAYMENT**

Claimant Name: C William Nichols + Marcelline J Nichols  
 Address: 26134 N. 93rd Ave.  
 City: Peoria State: Az Zip: 85383  
 Telephone: 623-376-8045  
 E-mail address: mjw.nichols@msn.com  
 Signature: [Handwritten Signature]

RECEIVED  
 PLMAZ STATE OFFICE  
 2010 AUG 23 P 1:41  
 PHOENIX, ARIZONA  
 BLM  
 Date  
 Stamp

Check here if this is a change of address.

LINE NO.	AMC NUMBER	CLAIM/SITE NAME	COUNTY RECORDER DATA (If available)	TWP	RNG	SEC
1	398948	Sunset #1	2009-1150822	1S	4W	25
2	398949	Sunset #2	2009-1150823	1S	4W	25
3	398950	Sunset #3	2009-1150824	1S	4W	25
4	398962	Sunset #4	2009-1150825	1S	4W	25
5	398963	Sunset #5	2009-1150826	1S	4W	25
6	398964	Sunset #6	2009-1150827	1S	4W	25
7	398951	Sunset #7	2009-1150828	2S	4W	1
8	398952	Sunset #8	2009-1150829	2S	4W	1
9	398953	Sunset #9	2009-1150830	2S	4W	1
10	398954	Sunset #10	2009-1150831	2S	4W	1

List additional claims on Form MCF114.

Bureau of Land Management  
 Arizona State Office

No. of Claims: 11 x \$140 = 1540.  
 Check No: 20203 Init. SC  
 Receipt No.: 2197530  
 For BLM Use Only

This form is available from the Arizona Department of Mines and Mineral Resources and may be reproduced.

Form: MCF112  
 Revised July 2009

0/50

**SUPPLEMENTAL ATTACHMENT**

May be used with the following forms for listing additional mining claims:

Check One.

- Affidavit of Performance of Annual Work
- Maintenance Fee Payment
- Notice of Intent to Hold Mining Claims
- Notice of Non-Liability for Labor and Materials Furnished

RECEIVED  
CLIMATE  
2010 AUG 23 P 1:41  
PHOENIX, ARIZONA

BLM  
Date  
Stamp

LINE NO.	AMC NUMBER	CLAIM/SITE NAME	COUNTY RECORDER DATA (If available)	TWP	RNG	SEC
11	384807	Sila Mountain #16	2007-0821543	2S	4W	13
12	384808	Sila Mountain #17	2007-0821544	2S	4W	13
13	394491	Sila Mountain #18	2008-0734873	2S	4W	1
14	394492	Sila Mountain #19	2008-0734874	2S	4W	12
15	394493	Sila Mountain #20	2008-0734875	2S	4W	12
16	394494	Sila Mountain #21	2008-0734876	2S	4W	12
17	394495	Sila Mountain #22	2008-0734877	2S	4W	12
18	394496	Sila Mountain #23	2008-0734878	2S	4W	12
19	394497	Sila Mountain #24	2008-0734879	2S	4W	12
20	394498	Sila Mountain #25	2008-0734880	2S	4W	12
21	394499	Sila Mountain #26	2008-0734881	2S	4W	12
22	394500	Sila Mountain #27	2008-0734882	2S	4W	12
23	394501	Sila Mountain #28	2008-0734883	2S	4W	12
24	394502	Sila Mountain #29	2008-0734884	2S	4W	12
25	394503	Sila Mountain #30	2008-0734885	2S	4W	1
26	394504	Sila Mountain #31	2008-0734886	2S	4W	1
27	394505	Sila Mountain #32	2008-0734887	2S	4W	12
28	394506	Sila Mountain #33	2008-0734888	2S	4W	1
29	394507	Sila Mountain #34	2008-0734889	2S	4W	1

Form MCF114  
Revised June 2005

This form is available from the Arizona Department of Mines & Mineral Resources and may be reproduced.

19/50

**MAINTENANCE FEE PAYMENT**

Claimant Name: C. William & Marcelline J Nichols  
 Address: 26134 N. 93<sup>rd</sup> Ave.  
 City: Peoria State: AZ Zip: 85383  
 Telephone: 623-376-8045  
 E-mail address: mjcwnichols@msn.com  
 Signature: Marcelline J Nichols

Check here if this is a change of address.

RECEIVED  
 CLAIMS OFFICE  
 PHOENIX, ARIZONA  
 200 AUG 23 P 1:41  
 BLM  
 Date  
 Stamp

LINE NO.	AMC NUMBER	CLAIM/SITE NAME	COUNTY RECORDER DATA (If available)	TWP	RNG	SEC
1	384797	Sila Mountain #6	2007-0821533	2S	4W	12
2	384798	Sila Mountain #7	2007-0821534	2S	4W	12
3	384799	Sila Mountain #8	2007-0821535	2S	4W	12
4	384800	Sila Mountain #9	2007-0821536	2S	4W	12
5	384801	Sila Mountain #10	2007-0821537	2S	4W	12
6	384802	Sila Mountain #11	2007-0821538	2S	4W	13
7	384803	Sila Mountain #12	2007-0821539	2S	4W	13
8	384804	Sila Mountain #13	2007-0821540	2S	4W	13
9	384805	Sila Mountain #14	2007-0821541	2S	4W	13
10	384806	Sila Mountain #15	2007-0821542	2S	4W	13

List additional claims on Form MCF114.

Bureau of Land Management  
 Arizona State Office

No. of Claims: 45 x \$140 = 6300.  
 Check No: 20203 Init. SC  
 Receipt No.: 2197530  
 For BLM Use Only

Form: MCF112  
 Revised July 2009

This form is available from the Arizona Department of Mines and Mineral Resources and may be reproduced.

10/50

**SUPPLEMENTAL ATTACHMENT**

May be used with the following forms for listing additional mining claims:

Check One.

- Affidavit of Performance of Annual Work
- Maintenance Fee Payment
- Notice of Intent to Hold Mining Claims
- Notice of Non-Liability for Labor and Materials Furnished

RECEIVED  
 PHOENIX, ARIZONA  
 2010 AUG 23 P 1:41  
 CLM AZ STATE OFFICE  
 BLM  
 Date  
 Stamp

LINE NO.	AMC NUMBER	CLAIM/SITE NAME	COUNTY RECORDER DATA (if available)	TWP	RNG	SEC
30	394508	Hila Mountain #35	2008-0734890	2S	4W	1
31	394509	Hila Mountain #36	2008-0734891	2S	4W	1
32	394910	Hila Mountain #37	2008-0734892	2S	4W	1
33	394511	Hila Mountain #38	2008-0734893	2S	4W	1
34	394512	Hila Mountain #39	2008-0734894	2S	4W	13
35	394051	Hila Mountain #40	2008-0736826	2S	3W	7
36	394513	Hila Mountain #41	2008-0737568	2S	4W	1
37	396284	Hila Mountain #42	2009-0214882	2S	3W	6
38	396285	Hila Mountain #43	2009-0214883	2S	3W	6
39	397074	Hila Mountain #44	2009-0635328	2S	3W	6
40	397075	Hila Mountain #45	2009-0635329	2S	3W	6
41	397076	Hila Mountain #46	2009-0635330	2S	3W	7
42	398944	Hila Mountain #47	2009-1150818	1S	4W	25
43	398945	Hila Mountain #48	2009-1150819	1S	4W	25
44	398946	Hila Mountain #49	2009-1150820	1S	4W	25
45	398947	Hila Mountain #50	2009-1150821	1S	4W	25

Form MCF114  
Revised June 2005

This form is available from the Arizona Department of Mines & Mineral Resources and may be reproduced.

16/50

**MAINTENANCE FEE PAYMENT**

Claimant Name: C. William + Marcelline J. Nichols

Address: 26134 N. 93rd Ave.

City: Peoria State: AZ Zip: 85383

Telephone: 623-376-8045

E-mail address: mjcwNichols@msn.com

Signature: Marcelline J. Nichols

Check here if this is a change of address.

RECEIVED  
 PLM AZ STATE OFFICE  
 2010 AUG 23 P 1:41  
 PHOENIX, ARIZONA  
 BLM  
 Date  
 Stamp

LINE NO.	AMC NUMBER	CLAIM/SITE NAME	COUNTY RECORDER DATA (If available)	TWP	RNG	SEC
1	396392	Gila Mountain <sup>code</sup> #1	2009-0295666	25	3W	6
2						
3						
4						
5						
6						
7						
8						
9						
10						

List additional claims on Form MCF114.

Bureau of Land Management  
 Arizona State Office

No. of Claims: 1 x \$140 = 140  
 Check No: 20203 Init. SC  
 Receipt No.: 2197530  
 For BLM Use Only

Form: MCF112  
 Revised July 2009

This form is available from the Arizona Department of Mines and Mineral Resources and may be reproduced.

1/SC



**MAINTENANCE FEE PAYMENT**

Claimant Name: C. William & Marcelline J. Nichols  
 Address: 26134 N. 93rd Ave.  
 City: Peoria State: AZ Zip: 85383  
 Telephone: 623-376-8045  
 E-mail address: \_\_\_\_\_  
 Signature: \_\_\_\_\_

RECEIVED  
 PHOENIX, ARIZONA  
 2010 AUG 23 P 1:41  
 ARIZONA STATE OFFICE  
 BLM  
 Date  
 Stamp

Check here if this is a change of address.

LINE NO.	AMC NUMBER	CLAIM/SITE NAME	COUNTY RECORDER DATA (If available)	TWP	RNG	SEC
1	384793	Estrella #1	2007-0821529	1S	2W	31
2	384794	Estrella #2	2007-0821530	1S	2W	31
3	384795	Estrella #3	2007-0821531	1S	2W	31
4	384796	Estrella #4	2007-0821532	1S	2W	31
5						
6						
7						
8						
9						
10						

ENTERED INTO COMPUTER  
 SEP 02 2010  
 SEP 02 2010

List additional claims on Form MCF114.

Bureau of Land Management  
 Arizona State Office  
 www.blm.gov

No. of Claims: 4 x \$140 = 560.  
 Check No: 20203 Init. SC  
 Receipt No.: 2197530  
 For BLM Use Only

Form: MCF112  
 Revised July 2009

This form is available from the Arizona Department of Mines and Mineral Resources and may be reproduced.

150

United States Department of the Interior  
 Bureau of Land Management  
 LANDS/RECREATION & PLANNING  
 ONE N CENTRAL AVE  
 PHOENIX, AZ 85004 -2203  
 Phone:

Receipt

No: 2197530

Transaction #: 2267406		<b>ENTERED INTO COMPUTER</b>
Date of Transaction: 08/23/2010		
CUSTOMER:	CWILLIAMS NICHOLS 26134 N 93RD AVE PEORIA, AZ 85383-1350 US	SEP 02 2010

LINE #	QTY	DESCRIPTION	REMARKS	UNIT PRICE	TOTAL
1	1.00	LOCATABLE MINERALS / MINING CLAIMS-NOT NEW-UNADJUD, ONE AUTH NO. ONLY / MINING CLAIM MONEY RECEIVED CASES: AMC396392/\$8540.00	MAINT (61) 2011	- n/a -	8540.00
<b>TOTAL:</b>					<b>\$8,540.00</b>

PAYMENT INFORMATION			
1	AMOUNT:	8540.00	POSTMARKED: N/A
	TYPE:	CHECK	RECEIVED: 08/23/2010
	CHECK NO:	20203	
	NAME:	NICHOLS, CWILLIAMS 26134 N 93RD AVE PEORIA AZ 85383-1350 US	

REMARKS

This receipt was generated by the automated BLM Collections and Billing System and is a paper representation of a portion of the official electronic record contained therein.

DEPARTMENT OF THE INTERIOR  
BUREAU OF LAND MANAGEMENT  
MINING CLAIMS  
MC Customer Information - With OUT Legal Description  
ACTIVE, CLOSED CLAIMS

Run Date: 09/02/2010 09:41 AM

Page 7 of ?

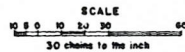
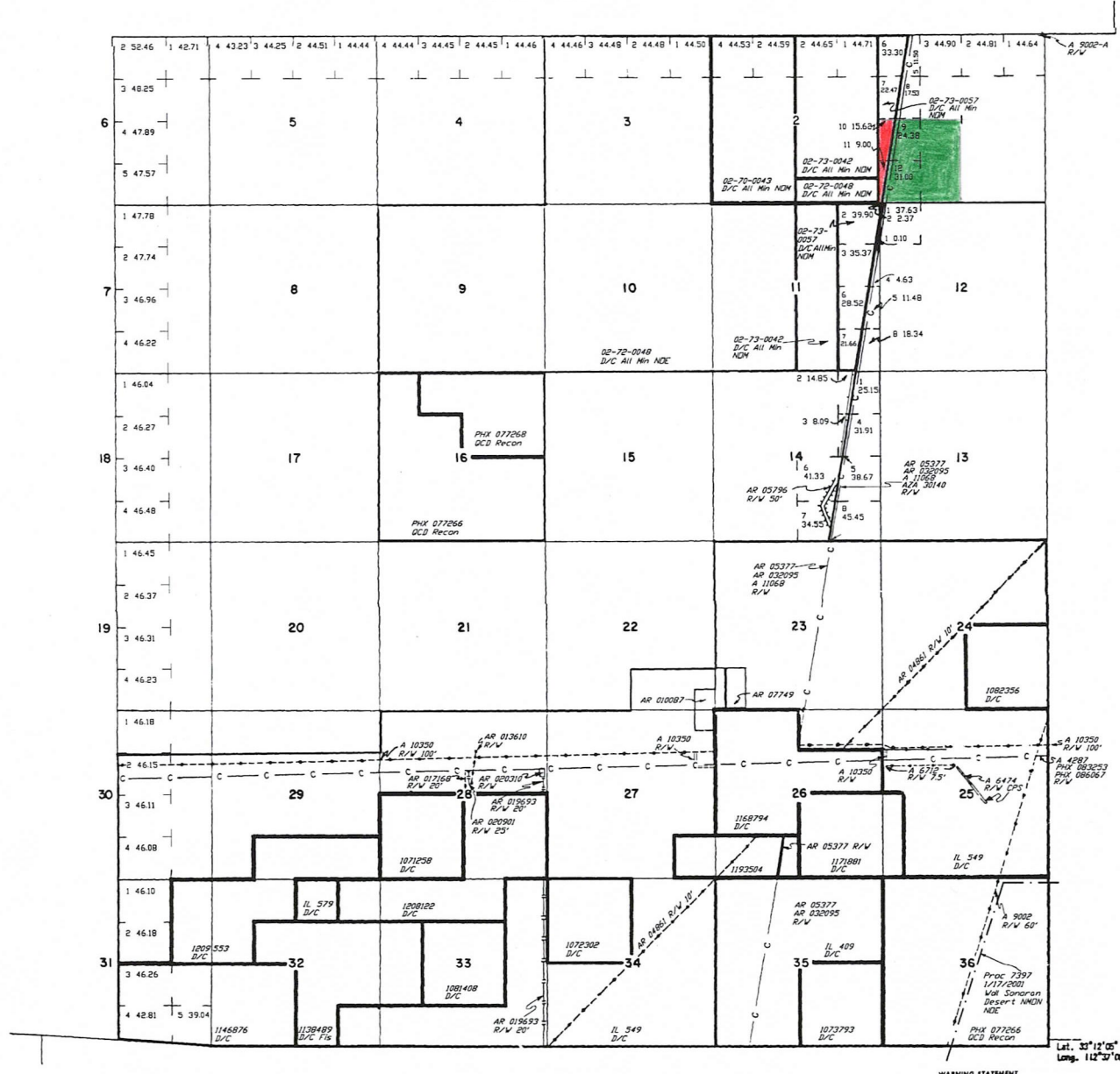
<u>Serial No</u>	<u>Claim Name/Number</u>	<u>County</u>	<u>Disposition</u>	<u>Int No1</u>
AMC394507	GILA MOUNTAIN #34	HARICOPA	ACTIVE	CLAIMANT
AMC394508	GILA MOUNTAIN #35	HARICOPA	ACTIVE	CLAIMANT
AMC394509	GILA MOUNTAIN #36	HARICOPA	ACTIVE	CLAIMANT
AMC394510	GILA MOUNTAIN #37	HARICOPA	ACTIVE	CLAIMANT
AMC394511	GILA MOUNTAIN #38	HARICOPA	ACTIVE	CLAIMANT
AMC394512	GILA MOUNTAIN #39	HARICOPA	ACTIVE	CLAIMANT
AMC394513	GILA MOUNTAIN #41	HARICOPA	ACTIVE	CLAIMANT
AMC396284	GILA MOUNTAIN #42	HARICOPA	ACTIVE	CLAIMANT
AMC396285	GILA MOUNTAIN #43	HARICOPA	ACTIVE	CLAIMANT
AMC396382	GILA MOUNTAIN LODGE 1	HARICOPA	ACTIVE	CLAIMANT
AMC397074	GILA MOUNTAIN #44	HARICOPA	ACTIVE	CLAIMANT
AMC397075	GILA MOUNTAIN #45	HARICOPA	ACTIVE	CLAIMANT
AMC397076	GILA MOUNTAIN #46	HARICOPA	ACTIVE	CLAIMANT
AMC398944	GILA MOUNTAIN #47	HARICOPA	ACTIVE	CLAIMANT
AMC398945	GILA MOUNTAIN #48	HARICOPA	ACTIVE	CLAIMANT
AMC398946	GILA MOUNTAIN #49	HARICOPA	ACTIVE	CLAIMANT
AMC398947	GILA MOUNTAIN #50	HARICOPA	ACTIVE	CLAIMANT
AMC398948	SUNSET #1	HARICOPA	ACTIVE	CLAIMANT
AMC398949	SUNSET #2	HARICOPA	ACTIVE	CLAIMANT
AMC398950	SUNSET #3	HARICOPA	ACTIVE	CLAIMANT
AMC398951	SUNSET #7	HARICOPA	ACTIVE	CLAIMANT
AMC398952	SUNSET #8	HARICOPA	ACTIVE	CLAIMANT
AMC398953	SUNSET #9	HARICOPA	ACTIVE	CLAIMANT
AMC398954	SUNSET #10	HARICOPA	ACTIVE	CLAIMANT
AMC398955	SUNSET #11	HARICOPA	ACTIVE	CLAIMANT
AMC398962	SUNSET #4	HARICOPA	ACTIVE	CLAIMANT
AMC398963	SUNSET #5	HARICOPA	ACTIVE	CLAIMANT
AMC398964	SUNSET #6	HARICOPA	ACTIVE	CLAIMANT

NO WARRANTY IS MADE BY BLM FOR USE OF THE DATA  
FOR PURPOSES NOT INTENDED BY BLM.

TOWNSHIP 2 SOUTH RANGE 4 WEST OF THE GILA AND SALT RIVER MERIDIAN, ARIZONA

MARICOPA COUNTY

STATUS OF PUBLIC DOMAIN  
LAND AND MINERAL TITLES



**WARNING STATEMENT**  
This plot is the Bureau's Record of Title, and should be used only as a graphic display of the township survey data. Records herein do not reflect title changes which may have been effected by lateral movements of rivers or other bodies of water. Refer to the cadastral surveys for official survey information.

**INDEX TO SEGREGATED TRACTS**

RESURVEY	ORIGINAL SURVEY	TRACT NO	T	R	SEC	SUBDIVISION

FOR ORDERS EFFECTING DISPOSAL OR USE OF UNIDENTIFIED LANDS WITHDRAWN FOR CLASSIFICATION, MINERALS, WATER AND/OR OTHER PUBLIC PURPOSES, REFER TO INDEX OF MISCELLANEOUS DOCUMENTS.

DIST NO 2

GRAZING DIST NO 2

Table with multiple empty rows for notes or data.

**AMC394491**  
Lands open to mining.

**AMC394491**  
The federal govt. has the mineral estate. However, the mineral estate is not open to mining.

CURRENT TO	BY
3/24/1998	RE
3/23/2001	JB

T. 2S  
R. 4W

394491 overlap prot. land  
no 669 entered. JS

Status

AMC 396392  
384793  
394491  
394051  
394513  
396284

**MAINTENANCE FEE PAYMENT**

Claimant Name: C. William & Marjilline J. Nichols

Address: 26134 N. 93rd Ave.

City: Piccola State: AZ Zip: 85383

Telephone: 623-378-8045

E-mail address: mjewnichols@msw.com

Signature: Marjilline Nichols

Check here if this is a change of address.

RECEIVED  
LAND STATE OFFICE  
2009 AUG 31 P 12:53  
PHOENIX, ARIZONA  
BLM  
Date  
Stamp

39707  
397074

LINE NO.	AMC NUMBER	CLAIM/SITE NAME	COUNTY RECORDER DATA (If available)	TWP	RNG	SEC
1	396392	Arila Mountain <sup>Lode</sup> #1	2009-0295666	2S	3W	6
2						
3						
4						
5						
6						
7						
8						
9						
10						

List additional claims on Form MCF114.

No. of Claims: 1 x \$140 = 14000  
 Check No: 18467 Init. SC  
 Receipt No.: 1992278  
 For BLM Use Only

Bureau of Land Management  
Arizona State Office  
www.blm.gov/az

Form: MCF112  
Revised July 2009

This form is available from the Arizona Department of Mines and Mineral Resources and may be reproduced.



**MAINTENANCE FEE PAYMENT**

Claimant Name: C William + Marcelline J. Nichols  
 Address: 26134 N. 93rd Ave.  
 City: Peoria State: AZ Zip: 85383  
 Telephone: 623-376-8045  
 E-mail address: mjanichols@msn.com  
 Signature: Marcelline J. Nichols

Check here if this is a change of address.

RECEIVED  
 PLM AZ STATE OFFICE  
 PHOENIX, ARIZONA  
 2009 AUG 31 P 12:53  
 BLM  
 Date  
 Stamp

LINE NO.	AMC NUMBER	CLAIM/SITE NAME	COUNTY RECORDER DATA (If available)	TWP	RNG	SEC
1 ✓	384793	Estrella #1	2007-0821529	1S	2W	31
2	384794	Estrella #2	2007-0821530	1S	2W	31
3	384795	Estrella #3	2007-0821531	1S	2W	31
4	384796	Estrella #4	2007-0821532	1S	2W	31
5						
6						
7						
8						
9						
10						

List additional claims on Form MCF114.

**Bureau of Land Management**  
**Arizona State Office**  
 www.blm.gov/az/

No. of Claims: 4 x \$140 = 560.00  
 Check No: 18467 Init. SN  
 Receipt No.: 1992278  
**For BLM Use Only**

**Form: MCF112**  
 Revised July 2009

This form is available from the **Arizona Department of Mines and Mineral Resources** and may be reproduced.

RECEIVED  
 MINERAL STATE OFFICE  
 PHOENIX, ARIZONA  
 2009 AUG 31 P 12:53

**MAINTENANCE FEE PAYMENT**

Claimant Name: C. William + Marcelline J. Nichols  
 Address: 26134 N. 93rd Ave.  
 City: Peoria State: AZ Zip: 85383  
 Telephone: 623-376-8045  
 E-mail address: mjcwnichols@msn.com  
 Signature: Marcelline Nichols

BLM  
Date  
Stamp

Check here if this is a change of address.

LINE NO.	AMC NUMBER	CLAIM/SITE NAME	COUNTY RECORDER DATA (If available)	TWP	RNG	SEC
1	384797	Hila Mountain #6	2007-0821533	25	4W	12
2	384798	Hila Mountain #7	2007-0821534	25	4W	12
3	384799	Hila Mountain #8	2007-0821535	25	4W	12
4	384800	Hila Mountain #9	2007-0821536	25	4W	12
5	384801	Hila Mountain #10	2007-0821537	25	4W	12
6	384802	Hila Mountain #11	2007-0821538	25	4W	13
7	384803	Hila Mountain #12	2007-0821539	25	4W	13
8	384804	Hila Mountain #13	2007-0821540	25	4W	13
9	384805	Hila Mountain #14	2007-0821541	25	4W	13
10	384806	Hila Mountain #15	2007-0821542	25	4W	13

List additional claims on Form MCF114.

No. of Claims: 41 x \$140 = 5740.00  
 Check No: 18467 Init. SC  
 Receipt No.: 1992278  
 For BLM Use Only

Bureau of Land Management  
 Arizona State Office  
[www.blm.gov/az/](http://www.blm.gov/az/)

Form: MCF112  
 Revised July 2009

This form is available from the Arizona Department of Mines and Mineral Resources and may be reproduced.



**SUPPLEMENTAL ATTACHMENT**

May be used with the following forms for listing additional mining claims:

Check One.

- Affidavit of Performance of Annual Work
- Maintenance Fee Payment
- Notice of Intent to Hold Mining Claims
- Notice of Non-Liability for Labor and Materials Furnished

BLM Date Stamp	RECEIVED PHOENIX, ARIZONA 2009 AUG 31 P 12:53
----------------------	---

LINE NO.	AMC NUMBER	CLAIM/SITE NAME	COUNTY RECORDER DATA (If available)	TWP	RNG	SEC
11	384807	Hila Mountain #16	2007-0821543	25	4W	13
12	384808	Hila Mountain #17	2007-0821544	25	4W	13
13	394491	Hila Mountain #18	2008-0734873	25	4W	1
14	394492	Hila Mountain #19	2008-0734874	25	4W	12
15	394493	Hila Mountain #20	2008-0734875	25	4W	12
16	394494	Hila Mountain #21	2008-0734876	25	4W	12
17	394495	Hila Mountain #22	2008-0734877	25	4W	12
18	394496	Hila Mountain #23	2008-0734878	25	4W	12
19	394497	Hila Mountain #24	2008-0734879	25	4W	12
20	394498	Hila Mountain #25	2008-0734880	25	4W	12
21	394499	Hila Mountain #26	2008-0734881	25	4W	12
22	394500	Hila Mountain #27	2008-0734882	25	4W	12
23	394501	Hila Mountain #28	2008-0734883	25	4W	12
24	394502	Hila Mountain #29	2008-0734884	25	4W	12
25	394503	Hila Mountain #30	2008-0734885	25	4W	1
26	394504	Hila Mountain #31	2008-0734886	25	4W	1
27	394505	Hila Mountain #32	2008-0734887	25	4W	12
28	394506	Hila Mountain #33	2008-0734888	25	4W	1
29	394507	Hila Mountain #34	2008-0734889	25	4W	1

19/50

Form MCF114  
Revised June 2005

This form is available from the Arizona Department of Mines & Mineral Resources and may be reproduced.

**SUPPLEMENTAL ATTACHMENT**

May be used with the following forms for listing additional mining claims:

Check One.

- Affidavit of Performance of Annual Work
- Maintenance Fee Payment
- Notice of Intent to Hold Mining Claims
- Notice of Non-Liability for Labor and Materials Furnished

RECEIVED  
 ARIZONA STATE OFFICE  
 PHOENIX, ARIZONA  
 2009 AUG 31 P 12:53  
 BLM  
 Date  
 Stamp

LINE NO.	AMC NUMBER	CLAIM/SITE NAME	COUNTY RECORDER DATA (if available)	TWP	RNG	SEC
✓ 30	394508	Sila Mountain #35	2008-0734890	25	4W	1
31	394509	Sila Mountain #36	2008-0734891	25	4W	1
394510	394510	Sila Mountain #37	2008-0734892	25	4W	1
33	394511	Sila Mountain #38	2008-0734893	25	4W	1
✓ 34	394512	Sila Mountain #39	2008-0734894	25	4W	13
LV 35	394051	Sila Mountain #40	2008-0736836	25	3W	7
LV 36	394513	Sila Mountain #41	2008-0737568	25	4W	1
✓ 37	396284	Sila Mountain #42	2009-0214882	25	3W	6
38	396285	Sila Mountain #43	2009-0214883	25	3W	6
12/50	397074	Sila Mountain #44	2009-0635328	25	3W	6
40	397075	Sila Mountain #45	2009-0635329	25	3W	6
41	397076	Sila Mountain #46	2009-0635330	25	3W	7
42						
43						
44						
45						
46						
47						
48						

Form MCF114  
Revised June 2005

This form is available from the Arizona Department of Mines & Mineral Resources and may be reproduced.

**United States Department of the Interior**  
**Bureau of Land Management**  
 BUSINESS & SUPPORT SVCS DIV  
 ONE N CENTRAL AVE SUITE 800  
 PHOENIX, AZ 85004 -4427  
 Phone: (602) 417-9200

Receipt

No: 1992278

<b>Transaction #:</b> 2056516	
<b>Date of Transaction:</b> 08/31/2009	
<b>CUSTOMER:</b>	CWILLIAMS NICHOLS 26134 N 93RD AVE PEORIA, AZ 85383-1350 US

LINE #	QTY	DESCRIPTION	REMARKS	UNIT PRICE	TOTAL
1	1.00	LOCATABLE MINERALS / MINING CLAIMS-NOT NEW-UNADJUD, ONE AUTH NO. ONLY / MINING CLAIM MONEY RECEIVED CASES: AMC384793/\$6440.00	MAINT (46) 2010	- n/a -	6440.00
<b>TOTAL:</b>					<b>\$6,440.00</b>

PAYMENT INFORMATION			
1	<b>AMOUNT:</b>	6440.00	<b>POSTMARKED:</b> N/A
	<b>TYPE:</b>	CHECK	<b>RECEIVED:</b> 08/31/2009
	<b>CHECK NO:</b>	18467	
	<b>NAME:</b>	NICHOLS, CWILLIAMS 26134 N 93RD AVE PEORIA AZ 85383-1350 US	

<b>REMARKS</b>	

This receipt was generated by the automated BLM Collections and Billing System and is a paper representation of a portion of the official electronic record contained therein.

**NOTICE!!**

**These documents have been scanned!**

**Do not place un-scanned documents beneath this notice!**

**Do not remove this notice from this file!**

GPO Jacket No. 560-102  
Print Order 61540  
Rise Business Services, LLC  
Job=AZ15 5/22/2019




Box Number= AZ15079



Claim Begin-End: AMC394491-AMC394512

**5 Miscellaneous**



AZ15079-4

AMC394407-AMC394878



Pauline  
Brown/AZSO/AZ/BLM/DOI  
08/26/2008 11:13 AM

To Sirita K Benally/AZSO/AZ/BLM/DOI@BLM, Tina Marie  
Coladonato/AZSO/AZ/BLM/DOI@BLM, Susie  
Cruz/AZSO/AZ/BLM/DOI@BLM, Eric  
cc Amy Bunda/AZSO/AZ/BLM/DOI@BLM  
bcc Bob Kritzstein/AZSO/AZ/BLM/DOI@BLM  
Subject FOLLOW-UP: RECEIPT # 1768891 {NEED TO MOVE  
MONEY }

THIS MORNING I PICKED UP SOME MORE DOCUMENTS FROM THE ADJUDICATION PICK-UP TRAY IN DOCKETS, AND FROM THE YELLOW FOLDER BEHIND SUSIE'S DESK. AS I WAS SORTING THEM OUT, I CAME ACROSS A LISTING OF ACTIVE MINING CLAIMS HELD BY WILLIAM NICHOLS.

I SEE THAT 17 CLAIMS WERE CHECKED OFF INDICATING TO WHICH TO APPLY THE \$2,125.00 FOR THE 2009 M/FEE PAYMENT. WHICH MEANS THAT THE \$2,125.00 IS NOT AN OVERPAYMENT AFTER ALL. I NOW REALIZE THAT THE MONEY {\$2,125.00} WAS APPLIED TO AMC384793 AS WELL. *(Copy Attached)*

WHICH MEANS THAT IN ACTUALITY, THERE IS NOT AN OVERPAYMENT. I WILL PROCESS THIS MAINTENANCE FEE PAYMENT TODAY AS WELL.

PAULINE BROWN  
LEGAL INSTRUMENT EXAMINER  
U.S. DEPARTMENT OF THE INTERIOR  
BUREAU OF LAND MANAGEMENT  
ONE NORTH CENTRAL AVE., SUITE 800  
PHOENIX, ARIZONA 85004-4427  
TEL: 602-417-9360; FAX: 602-417-9490  
TTY: 602-417-9525  
Pauline\_Brown@blm.gov

**THIS IS A COPY OF THE MESSAGE I SENT AT 7:30AM. THIS MORNING:**

I ENTERED AMC394491-394512 THIS MORNING, THE CLAIMANT PAID \$8,615.00 for 22 claims. APPARENTLY \$6,490.00 WAS CREDITED TO **NEW MONIES**. AND THE REMAINDER \$2,125.00 WAS CREDITED TO **NOT NEW MONIES**.

AFTER ENTERING THE 22 NEW MINING CLAIMS, I INITIATED THE MASS ACTION FOR THE 2009 MAINTENANCE FEE, ONLY 17 TOOK AND I GOT A READING OF **INSUFFICIENT FUNDS; NOT SENT TO CBS** REPORT FOR AMC394508-394512.

WHOEVER PROCESSED THIS TRANSACTION (#1826562) ON 08/22/2008; NEEDS TO GO IN AND MOVE THE TOTAL AMOUNT OF \$2750.00 {AMOUNT RECEIVED FOR THE ADDITIONAL MAINTENANCE FEE PMT} TO **NOT NEW MONIES RECEIVED**.

THE RECEIPT WILL HAVE AN OVERPAYMENT OF \$2,125.00 AS WELL. ANY QUESTIONS, PLEASE FEEL FREE TO GIVE ME A CALL.

PAULINE BROWN  
LEGAL INSTRUMENT EXAMINER  
U.S. DEPARTMENT OF THE INTERIOR  
BUREAU OF LAND MANAGEMENT  
ONE NORTH CENTRAL AVE., SUITE 800  
PHOENIX, ARIZONA 85004-4427  
TEL: 602-417-9360; FAX: 602-417-9490  
TTY: 602-417-9525  
Pauline\_Brown@blm.gov

Maintenance Fee

DEPARTMENT OF THE INTERIOR  
BUREAU OF LAND MANAGEMENT  
MINING CLAIMS

MC Customer Information - WITH Legal Description  
ACTIVE CLAIMS

Run Date: 08/22/2008 02:39 PM


NICHOLS C WILLIAM  
26134 N 93RD AVE  
PEORIA. AZ 85383

INT-REL: CLAIMANT

CUSTOMER ID: 2256028

Serial No	Claim Name/Number	County	D	Claim Type	Last		Mr	Twn	Rng	Sec	Subdivision
					Yr	Mc Loc Dt					
AMC384793	ESTRELLA 1 ✓	MARICOPA	A	PLACER CLAIM	2008	05/01/2007	14	0010S	0020W	031	SW
AMC384794	ESTRELLA 2 ✓	MARICOPA	A	PLACER CLAIM	2008	05/01/2007	14	0010S	0020W	031	SW
AMC384795	ESTRELLA 3 ✓	MARICOPA	A	PLACER CLAIM	2008	05/01/2007	14	0010S	0020W	031	SW
AMC384796	ESTRELLA 4 ✓	MARICOPA	A	PLACER CLAIM	2008	05/01/2007	14	0010S	0020W	031	SW
AMC384797	GILA MOUNTAIN 6 ✓	MARICOPA	A	PLACER CLAIM	2008	05/03/2007	14	0020S	0040W	012	NW
AMC384798	GILA MOUNTAIN 7 ✓	MARICOPA	A	PLACER CLAIM	2008	05/03/2007	14	0020S	0040W	012	NE
AMC384799	GILA MOUNTAIN 8 ✓	MARICOPA	A	PLACER CLAIM	2008	05/03/2007	14	0020S	0040W	012	NW
AMC384800	GILA MOUNTAIN 9 ✓	MARICOPA	A	PLACER CLAIM	2008	05/03/2007	14	0020S	0040W	012	NW
AMC384801	GILA MOUNTAIN 10 ✓	MARICOPA	A	PLACER CLAIM	2008	05/03/2007	14	0020S	0040W	012	SE
AMC384802	GILA MOUNTAIN 11 ✓	MARICOPA	A	PLACER CLAIM	2008	05/03/2007	14	0020S	0040W	012	SE
AMC384803	GILA MOUNTAIN 12 ✓	MARICOPA	A	PLACER CLAIM	2008	05/03/2007	14	0020S	0040W	013	NW
AMC384804	GILA MOUNTAIN 13 ✓	MARICOPA	A	PLACER CLAIM	2008	05/03/2007	14	0020S	0040W	013	NW
AMC384805	GILA MOUNTAIN 14 ✓	MARICOPA	A	PLACER CLAIM	2008	05/03/2007	14	0020S	0040W	013	NW
AMC384806	GILA MOUNTAIN 15 ✓	MARICOPA	A	PLACER CLAIM	2008	05/03/2007	14	0020S	0040W	013	NE
AMC384807	GILA MOUNTAIN 16 ✓	MARICOPA	A	PLACER CLAIM	2008	05/03/2007	14	0020S	0040W	013	SE
AMC384808	GILA MOUNTAIN 17 ✓	MARICOPA	A	PLACER CLAIM	2008	05/03/2007	14	0020S	0040W	013	SW
AMC386520	GILA MOUNTAIN #18	MARICOPA	A	PLACER CLAIM	2008	08/18/2007	14	0020S	0040W	001	SW
AMC386521	GILA MOUNTAIN #19	MARICOPA	A	PLACER CLAIM	2008	08/18/2007	14	0020S	0040W	012	NW
AMC386522	GILA MOUNTAIN #20	MARICOPA	A	PLACER CLAIM	2008	08/18/2007	14	0020S	0040W	012	NW
AMC386523	GILA MOUNTAIN #21	MARICOPA	A	PLACER CLAIM	2008	08/18/2007	14	0020S	0040W	012	SW
AMC386524	GILA MOUNTAIN #22	MARICOPA	A	PLACER CLAIM	2008	08/18/2007	14	0020S	0040W	012	SW
AMC386525	GILA MOUNTAIN #23	MARICOPA	A	PLACER CLAIM	2008	08/18/2007	14	0020S	0040W	012	SW
AMC386526	GILA MOUNTAIN #24	MARICOPA	A	PLACER CLAIM	2008	08/18/2007	14	0020S	0040W	012	SW
AMC386527	GILA MOUNTAIN #25	MARICOPA	A	PLACER CLAIM	2008	08/18/2007	14	0020S	0040W	012	NE
AMC386528	GILA MOUNTAIN #26	MARICOPA	A	PLACER CLAIM	2008	08/18/2007	14	0020S	0040W	012	NE
AMC386529	GILA MOUNTAIN #27	MARICOPA	A	PLACER CLAIM	2008	08/18/2007	14	0020S	0040W	012	NE

x17



COPY

Maint Fee (cont)

DEPARTMENT OF THE INTERIOR  
BUREAU OF LAND MANAGEMENT  
MINING CLAIMS

MC Customer Information - WITH Legal Description  
ACTIVE CLAIMS

copy

Run Date: 08/22/2008 02:39 PM

<u>Serial No</u>	<u>Claim Name/Number</u>	<u>County</u>	<u>D</u>	<u>Claim Type</u>	<u>Last</u> <u>A</u> <u>Yr</u>	<u>Mc Loc Dt</u>	<u>Mr</u>	<u>Tw</u>	<u>Rng</u>	<u>Sec</u>	<u>Subdivision</u>
AMC386530	GILA MOUNTAIN #28	MARICOPA	A	PLACER CLAIM	2008	08/18/2007	14	0020S	0040W	012	SE
AMC386531	GILA MOUNTAIN #29	MARICOPA	A	PLACER CLAIM	2008	08/18/2007	14	0020S	0040W	012	SE
AMC386532	GILA MOUNTAIN #30	MARICOPA	A	PLACER CLAIM	2008	08/18/2007	14	0020S	0040W	001	SW
AMC386533	GILA MOUNTAIN #31	MARICOPA	A	PLACER CLAIM	2008	08/18/2007	14	0020S	0040W	001	NW
AMC386534	GILA MOUNTAIN #32	MARICOPA	A	PLACER CLAIM	2008	08/18/2007	14	0020S	0040W	012	NW
AMC386535	GILA MOUNTAIN #33	MARICOPA	A	PLACER CLAIM	2008	08/18/2007	14	0020S	0040W	001	NW
AMC386536	GILA MOUNTAIN #34	MARICOPA	A	PLACER CLAIM	2008	08/18/2007	14	0020S	0040W	001	NW
AMC386537	GILA MOUNTAIN #35	MARICOPA	A	PLACER CLAIM	2008	08/18/2007	14	0020S	0040W	001	NE
AMC386538	GILA MOUNTAIN #36	MARICOPA	A	PLACER CLAIM	2008	08/18/2007	14	0020S	0040W	001	NE
AMC386539	GILA MOUNTAIN #37	MARICOPA	A	PLACER CLAIM	2008	08/18/2007	14	0020S	0040W	001	NE
AMC386540	GILA MOUNTAIN #38	MARICOPA	A	PLACER CLAIM	2008	08/18/2007	14	0020S	0040W	001	NE
AMC386541	GILA MOUNTAIN #39	MARICOPA	A	PLACER CLAIM	2008	08/18/2007	14	0020S	0040W	013	NE
AMC394051 ✓		MARICOPA	A	PLACER CLAIM	2008	05/25/2008	14	0020S	0030W	007	NW

NICHOLS CLARA  
11089 E HUMMINGBIRD LN  
GOLD CANYON. AZ 85218

INT-REL: CLAIMANT

CUSTOMER ID: 2121835

<u>Serial No</u>	<u>Claim Name/Number</u>	<u>County</u>	<u>D</u>	<u>Claim Type</u>	<u>Last</u> <u>A</u> <u>Yr</u>	<u>Mc Loc Dt</u>	<u>Mr</u>	<u>Tw</u>	<u>Rng</u>	<u>Sec</u>	<u>Subdivision</u>
AMC346798	AVALON	COCHISE	A	LODE CLAIM	2008	05/25/1997	14	0190S	0250E	017	SW
AMC346799	AVALON 1	COCHISE	A	LODE CLAIM	2008	05/25/1997	14	0190S	0250E	020	NW
AMC346800	AVALON 2	COCHISE	A	LODE CLAIM	2008	05/25/1997	14	0190S	0250E	017	SW
AMC349382	AVALON 3	COCHISE	A	LODE CLAIM	2008	12/30/1997	14	0190S	0250E	020	NW
AMC349383	AVALON 4	COCHISE	A	LODE CLAIM	2008	12/30/1997	14	0190S	0250E	020	NE
AMC351930	AVALON 5	COCHISE	A	LODE CLAIM	2008	03/23/1999	14	0190S	0250E	017	SW
AMC351931	AVALON 6	COCHISE	A	LODE CLAIM	2008	03/23/1999	14	0190S	0250E	017	NW SW
AMC351932	AVALON 7	COCHISE	A	LODE CLAIM	2008	03/23/1999	14	0190S	0250E	020	NE

NO WARRANTY IS MADE BY BLM FOR USE OF THE DATA  
FOR PURPOSES NOT INTENDED BY BLM

**United States Department of the Interior**  
**Bureau of Land Management**  
 BUSINESS & SUPPORT SVCS DIV  
 ONE N CENTRAL AVE SUITE 800  
 PHOENIX, AZ 85004 -4427  
 Phone: (602) 417-9200

  
 Receipt

No: 1768891

<b>Transaction #:</b> 1826562	
<b>Date of Transaction:</b> 08/22/2008	
<b>CUSTOMER:</b>	CWILLIAMS NICHOLS 26134 N 93RD AVE PEORIA,AZ 85383

LINE #	QTY	DESCRIPTION	REMARKS	UNIT PRICE	TOTAL
1	22.00	LOCATABLE MINERALS / MINING CLAIMS- NEW,UNADJUD, ONE OR MORE AUTH NOS / NEW MINING CLAIM PROCESSING FEE \$15 (1930) CASES: AMC394491/\$15.00, AMC394492/\$15.00, AMC394493/\$15.00, AMC394494/\$15.00, AMC394495/ \$15.00, AMC394496/\$15.00, AMC394497/\$15.00, AMC394498/\$15.00, AMC394499/\$15.00, AMC394500/ \$15.00, AMC394501/\$15.00, AMC394502/\$15.00, AMC394503/\$15.00, AMC394504/\$15.00, AMC394505/ \$15.00, AMC394506/\$15.00, AMC394507/\$15.00, AMC394508/\$15.00, AMC394509/\$15.00, AMC394510/ \$15.00, AMC394511/\$15.00, AMC394512/\$15.00		- n/a -	330.00
2	22.00	LOCATABLE MINERALS / MINING CLAIMS- NEW,UNADJUD, ONE OR MORE AUTH NOS / NEW MINING CLAIM LOCATION FEE \$30 (1993) CASES: AMC394491/\$30.00, AMC394492/\$30.00, AMC394493/\$30.00, AMC394494/\$30.00, AMC394495/ \$30.00, AMC394496/\$30.00, AMC394497/\$30.00, AMC394498/\$30.00, AMC394499/\$30.00, AMC394500/ \$30.00, AMC394501/\$30.00, AMC394502/\$30.00, AMC394503/\$30.00, AMC394504/\$30.00, AMC394505/ \$30.00, AMC394506/\$30.00, AMC394507/\$30.00, AMC394508/\$30.00, AMC394509/\$30.00, AMC394510/ \$30.00, AMC394511/\$30.00, AMC394512/\$30.00		- n/a -	660.00
3	22.00	LOCATABLE MINERALS / MINING CLAIMS- NEW,UNADJUD, ONE OR MORE AUTH NOS / NEW MINING CLM MAINT FEE \$125 (1993) CASES: AMC394491/\$125.00, AMC394492/\$125.00, AMC394493/\$125.00, AMC394494/\$125.00, AMC394495/ \$125.00, AMC394496/\$125.00, AMC394497/\$125.00, AMC394498/\$125.00, AMC394499/\$125.00, AMC394500/ \$125.00, AMC394501/\$125.00, AMC394502/\$125.00, AMC394503/\$125.00, AMC394504/\$125.00, AMC394505/ \$125.00, AMC394506/\$125.00, AMC394507/\$125.00,		- n/a -	2750.00



		AMC394508/\$125.00, AMC394509/\$125.00, AMC394510/\$125.00, AMC394511/\$125.00, AMC394512/\$125.00			
4	22.00	LOCATABLE MINERALS / MINING CLAIMS-NEW, UNADJUD, ONE OR MORE AUTH NOS / NEW MINING CLM MAINT FEE \$125 (1993) <b>CASES:</b> AMC394491/\$125.00, AMC394492/\$125.00, AMC394493/\$125.00, AMC394494/\$125.00, AMC394495/\$125.00, AMC394496/\$125.00, AMC394497/\$125.00, AMC394498/\$125.00, AMC394499/\$125.00, AMC394500/\$125.00, AMC394501/\$125.00, AMC394502/\$125.00, AMC394503/\$125.00, AMC394504/\$125.00, AMC394505/\$125.00, AMC394506/\$125.00, AMC394507/\$125.00, AMC394508/\$125.00, AMC394509/\$125.00, AMC394510/\$125.00, AMC394511/\$125.00, AMC394512/\$125.00		- n/a -	2750.00
5	1.00	LOCATABLE MINERALS / MINING CLAIMS-NOT NEW-UNADJUD, ONE AUTH NO. ONLY / MINING CLAIM MONEY RECEIVED (455) <b>CASES:</b> AMC384793/\$2125.00	MAINT 2009 (17)	- n/a -	2125.00
<b>TOTAL:</b>					<b>\$8,615.00</b>

PAYMENT INFORMATION				
1	AMOUNT:	\$8,615.00	POSTMARKED:	N/A
	TYPE:	CHECK	RECEIVED:	08/22/2008
	CHECK NO:	16380		
	NAME:	NICHOLS, CWILLIAMS 26134 N 93RD AVE PEORIA AZ 85383		

REMARKS

This receipt was generated by the automated BLM Collections and Billing System and is a paper representation of a portion of the official electronic record contained therein.



Pauline  
Brown/AZSO/AZ/BLM/DOI  
08/26/2008 07:30 AM

To Sirita K Benally/AZSO/AZ/BLM/DOI@BLM, Tina Marie  
Coladonato/AZSO/AZ/BLM/DOI@BLM, Susie  
Cruz/AZSO/AZ/BLM/DOI@BLM  
cc Amy Bunda/AZSO/AZ/BLM/DOI@BLM  
bcc Bob Kritzstein/AZSO/AZ/BLM/DOI@BLM  
Subject RECEIPT # 1768891 {NEED TO MOVE MONEY }

I ENTERED AMC394491-394512 THIS MORNING, THE CLAIMANT PAID \$8,615.00 for 22 claims. APPARENTLY \$6,490.00 WAS CREDITED TO **NEW MONIES**. AND THE REMAINDER \$2,125.00 WAS CREDITED TO **NOT NEW MONIES**.

AFTER ENTERING THE 22 NEW MINING CLAIMS, I INITIATED THE MASS ACTION FOR THE 2009 MAINTENANCE FEE, ONLY 17 TOOK AND I GOT A READING OF **INSUFFICIENT FUNDS; NOT SENT TO CBS** REPORT FOR AMC394508-394512.

WHOEVER PROCESSED THIS TRANSACTION (#1826562) ON 08/22/2008; NEEDS TO GO IN AND MOVE THE TOTAL AMOUNT OF \$2750.00 {AMOUNT RECEIVED FOR THE ADDITIONAL MAINTENANCE FEE PM'T} TO **NOT NEW MONIES RECEIVED**.

THE RECEIPT WILL HAVE AN OVERPAYMENT OF \$2,125.00 AS WELL. ANY QUESTIONS, PLEASE FEEL FREE TO GIVE ME A CALL.

PAULINE BROWN  
LEGAL INSTRUMENT EXAMINER  
U.S. DEPARTMENT OF THE INTERIOR  
BUREAU OF LAND MANAGEMENT  
ONE NORTH CENTRAL AVE., SUITE 800  
PHOENIX, ARIZONA 85004-4427  
TEL: 602-417-9360; FAX: 602-417-9490  
TTY: 602-417-9525  
Pauline\_Brown@blm.gov

**NOTICE!!**

**These documents have been scanned!**

**Do not place un-scanned documents beneath this notice!**

**Do not remove this notice from this file!**

GPO Jacket No. 560-102  
Print Order 61540  
Rise Business Services, LLC  
Job=AZ15 5/22/2019




Box Number= AZ15079



Claim Begin-End: AMC394491-AMC394512

**6 Location Notices-Amendments and Supporting Documents**



AZ15079-4

AMC394407-AMC394878

MINING CLAIM STATUS REPORT

DATA ENTRY \_\_\_\_\_

MTP CHECKED BY \_\_\_\_\_

GEO CHECKED BY \_\_\_\_\_

LEAD SERIAL NO. AMC 394491 THROUGH AMC 394512

# _____	LODE	LOCATION FEE @ \$30 =	\$ <u>660.</u>
# <u>22</u>	PLACER	PROCESSING FEE @ \$15 =	\$ <u>330.</u>
# _____	ASSOCIATION PL	MAINTENANCE FEE @ \$125 =	\$ <u>5500.</u>
# _____	MILL SITE	OVERAGE	\$ _____
# _____	TUNNEL SITE	SHORTAGE	\$ _____
		OTHER FEES	\$ _____
		TOTAL	\$ <u>6490</u>

ENOUGH LOCATORS YES [ ] NO [ ] \_\_\_\_\_

2007-2008  
2008-2009

OVER-THE-COUNTER  MAIL [ ] TIMELY FILED: YES  NO [ ]

LEGAL DESCRIPTION: T 25 R 7W SEC 00/012, 013

T \_\_\_\_\_ R \_\_\_\_\_ SEC \_\_\_\_\_

T \_\_\_\_\_ R \_\_\_\_\_ SEC \_\_\_\_\_

T \_\_\_\_\_ R \_\_\_\_\_ SEC \_\_\_\_\_

BLM  FOREST SERVICE [ ] \_\_\_\_\_ SUBJ TO PL 359: YES [ ] NO [ ]

WILDERNESS AREA: NO [ ] YES [ ] \_\_\_\_\_

SPLIT ESTATE: SX [ ] PX [ ] SRHA [ ] OTHER [ ] \_\_\_\_\_ N/A [ ]  
PROPER NOTICE FILED IF LOCATED ON SRHA LANDS-YES [ ] NO [ ] N/A [ ]

RECONVEYED MINERALS ON BLM LANDS REQUIRE OPENING ORDERS FROM 1944 TO 1993. OPEN TO ENTRY ON: \_\_\_\_\_ N/A [ ]

COMMENTS/STATUS: VOID [ ] PARTIALLY VOID [  ] PVT MINERALS [ ]  
WITHDRAWN LANDS [ ] OTHER [ ] \_\_\_\_\_  
394491 - overlap Pt land Partial N:V

Claimant acknowledges that portions of the following claim(s) site(s) may be void or voidable. \_\_\_\_\_

Signature of claimant \_\_\_\_\_  
FINAL ADJUDICATION [Signature] DATE 1/15/2010

County Recordation Information:

C. William Nichols  
26134 N. 93 Ave  
Peoria AZ 85383

NOTICE OF MINING CLAIM LOCATION

PHOENIX AZ

2008 AUG 22 P 2:21

RECEIVED  
B.L.M. AZ STATE OFFICE

AMC 390491


1. TYPE OF NOTICE:  Location  Amendment  Relocation
2. TYPE OF CLAIM OR SITE:  Placer  Lode  Millsite  Tunnel/site
3. The name, address and telephone number of the name(s) to be considered owner(s)  
PLEASE PRINT (show additional owners on attached sheet)  
Name: C. William Nichols  
Address: 26134 N. 93 Ave  
City/State/Zip Code: Peoria AZ 85383  
Telephone Number (include area code): 623-376-8045
4. The name of the claim: GILA MOUNTAIN #18
5. The date of location is: 8-19-08
6. The claim is 1320 feet long and 1320 feet wide. The distance from the location monument to each end of the claim is 1320 feet in a SOUTH direction and 1320 feet in a WEST direction.
7. The SE corner of the claim is 1320 east from a survey monument or permanent natural object described as Section Corner Survey monument for sections 1, 2, 11 and 12 T2S R4W.
8. The general course of the claim is from the \_\_\_\_\_ to the \_\_\_\_\_.
9. The location of the claim is in Section(s) 1, Quarter Section(s) SW, Township(s) 2S, Range(s) 4W, Gila and Salt River Meridian, Maricopa County, State of Arizona.
10. Is the claim filed under Public Law 359?  yes  no
11. Monument types are 4" PVC

Date 8-22-2008 Signature C. William Nichols  Locator  Agent Only

## MAP OF MINING CLAIM LOCATION

1. The name of the claim is GILA MOUNTAIN #18
2. The NW corner of the claim is 1320 feet in a South direction to a survey monument or permanent object as described as Section corner survey monument for sections 1, 2, 11 and 12 T2S R4W.
3. The type of location monument is 4" PVC
4. The bearing and distance between the corners of the claim are beginning at the SW corner of the claim, 1320 feet in a NORTH direction to the NW corner, then 1320 feet in a east direction to the NE corner, then 1320 feet in a SOUTH direction to the SE corner, then 1320 feet in a WEST direction to the point of beginning.
5. Please indicate the distance and bearings between claim corners and a recognized survey monument or landmark. Indicate the distance from the location monument to each end of the claim.

### MAP



Section 1, Quarter Section SW, Range 4W  
 Township 2S, G&SR Meridian, Maricopa County, Arizona.

Date 8-22-2008 Signature William Kishler

CLAIM NAME Gila Mountain #18

**Additional Owners:**

Name: Marilene J. Nichols  
Address: 26134 N. 93 Ave  
City/State/Zip Code: Peoria AZ 85383  
Telephone Number (area code): 623-376-8045

Name: \_\_\_\_\_  
Address: \_\_\_\_\_  
City/State/Zip Code: \_\_\_\_\_  
Telephone Number (area code): \_\_\_\_\_

Name: \_\_\_\_\_  
Address: \_\_\_\_\_  
City/State/Zip Code: \_\_\_\_\_  
Telephone Number (area code): \_\_\_\_\_

Name: \_\_\_\_\_  
Address: \_\_\_\_\_  
City/State/Zip Code: \_\_\_\_\_  
Telephone Number (area code): \_\_\_\_\_

Name: \_\_\_\_\_  
Address: \_\_\_\_\_  
City/State/Zip Code: \_\_\_\_\_  
Telephone Number (area code): \_\_\_\_\_

Name: \_\_\_\_\_  
Address: \_\_\_\_\_  
City/State/Zip Code: \_\_\_\_\_  
Telephone Number (area code): \_\_\_\_\_

Name: \_\_\_\_\_  
Address: \_\_\_\_\_  
City/State/Zip Code: \_\_\_\_\_  
Telephone Number (area code): \_\_\_\_\_

RECEIVED  
B.L.M. / AZ STATE OFFICE  
2008 AUG 22 P 2: 21  
PHOENIX, AZ

AMS 304401

County Recordation Information:

C. WILLIAM NICHOLS  
26134 N. 93 AVE  
PEORIA AZ 85383

NOTICE OF MINING CLAIM LOCATION

PHOENIX, AZ

2008 AUG 22 P 2:21

RECEIVED  
BLM, AZ STATE OFFICE

AHC 394492

1. TYPE OF NOTICE:  Location  Amendment  Relocation
2. TYPE OF CLAIM OR SITE:  Placer  Lode  Millsite  Tunnelsite
3. The name, address and telephone number of the name(s) to be considered owner(s) is:  
**PLEASE PRINT** (show additional owners on attached sheet)

Name: C WILLIAM NICHOLS  
 Address: 26134 N 93 AVE  
 City/State/Zip Code: PHOENIX AZ 85383  
 Telephone Number (include area code): 623-376-8045

4. The name of the claim: GILA MOUNTAIN #19
5. The date of location is: 8-19-08
6. The claim is 1320 feet long and 1320 feet wide. The distance from the location monument to each end of the claim is 1320 feet in a NORTH direction and 1320 feet in a WEST direction.
7. The NE corner of the claim is 1320' east.

from a survey monument or permanent natural object described as Section Corner Survey monument for sections 1, 2, 11 and 12, T2S, R4W.

8. The general course of the claim is from the \_\_\_\_\_ to the \_\_\_\_\_.
9. The location of the claim is in Section(s) 12, Quarter Section(s) NW, Township(s) 2S, Range(s) 4W, Gila and Salt River Meridian, Maricopa County, State of Arizona.
10. Is the claim filed under Public Law 359?  yes  no
11. Monument types are 4" PVC

Date 8-22-2008 Signature William Nichols  Locator  Agent Only



## MAP OF MINING CLAIM LOCATION

1. The name of the claim is GILA MOUNTAIN #19
2. The NE corner of the claim is 1320 feet in a WEST direction to a survey monument or permanent object as described as Section corner survey monument for Section 1, 2, 11 and 12, T2S, R4W
3. The type of location monument is 4" PVC
4. The bearing and distance between the corners of the claim are beginning at the SE corner of the claim, 1320 feet in a WEST direction to the SW corner, then 1320 feet in a NORTH direction to the NW corner, then 1320 feet in a EAST direction to the NE corner, then 1320 feet in a SOUTH direction to the point of beginning.
5. Please indicate the distance and bearings between claim corners and a recognized survey monument or landmark. Indicate the distance from the location monument to each end of the claim.

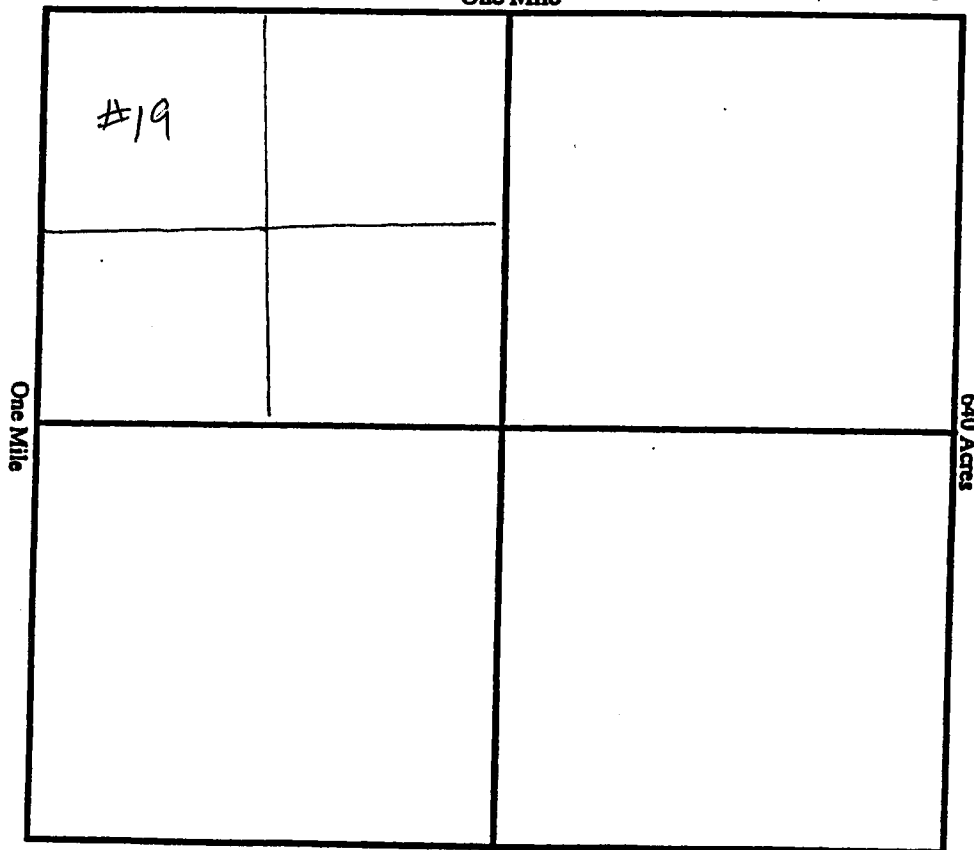
### MAP

One Inch = One Thousand Feet

North Arrow



One Mile



Section 12, Quarter Section NW, Range 4W  
 Township 2S, G&SR Meridian, Maricopa County, Arizona.

Date 8-22-2008

Signature

*Maureen Nichols*  
Chris Nichols

CLAIM NAME GILTA-MOUNTAIN #19

**Additional Owners:**

Name: MARILLINE J. NICHOLS

Address: 26134 N. 93 AVE

City/State/Zip Code: PEORIA AZ 85383

Telephone Number (area code): 623-376-8045

Name: \_\_\_\_\_

Address: \_\_\_\_\_

City/State/Zip Code: \_\_\_\_\_

Telephone Number (area code): \_\_\_\_\_

Name: \_\_\_\_\_

Address: \_\_\_\_\_

City/State/Zip Code: \_\_\_\_\_

Telephone Number (area code): \_\_\_\_\_

Name: \_\_\_\_\_

Address: \_\_\_\_\_

City/State/Zip Code: \_\_\_\_\_

Telephone Number (area code): \_\_\_\_\_

Name: \_\_\_\_\_

Address: \_\_\_\_\_

City/State/Zip Code: \_\_\_\_\_

Telephone Number (area code): \_\_\_\_\_

Name: \_\_\_\_\_

Address: \_\_\_\_\_

City/State/Zip Code: \_\_\_\_\_

Telephone Number (area code): \_\_\_\_\_

Name: \_\_\_\_\_

Address: \_\_\_\_\_

City/State/Zip Code: \_\_\_\_\_

Telephone Number (area code): \_\_\_\_\_

RECEIVED  
B.L.M. AZ STATE OFFICE  
2008 AUG 22 P 2: 21  
PHOENIX, AZ

AMC 394492

County Recordation Information:

C. WILLIAM NICHOLS  
26134 N. 93 AVE  
PEORIA AZ 85383

NOTICE OF MINING CLAIM LOCATION

PHOENIX, AZ

2008 AUG 22 P 2:21

RECEIVED  
BLM, AZ STATE OFFICE

AMB 304403

1. TYPE OF NOTICE:  Location  Amendment  Relocation
2. TYPE OF CLAIM OR SITE:  Placer  Lode  Millsite  Tunnel site
3. The name, address and telephone number of the name(s) to be considered owner(s) is: **PLEASE PRINT** (show additional owners on attached sheet)  
 Name: C. William Nichols  
 Address: 26134 N. 93 AVE  
 City/State/Zip Code: PEORIA AZ 85383  
 Telephone Number (include area code): 623-376-8045
4. The name of the claim: GILA MOUNTAIN #20
5. The date of location is: 8-19-08
6. The claim is 1320 feet long and 1320 feet wide. The distance from the location monument to each end of the claim is 1320 feet in a West direction and 1320 feet in a SOUTH direction.
7. The NW corner of the claim is 1320' SOUTH from a survey monument or permanent natural object described as Section Corner Survey monument for section 1, 2, 11 and 12 T2S R4W.
8. The general course of the claim is from the \_\_\_\_\_ to the \_\_\_\_\_.
9. The location of the claim is in Section(s) 12, Quarter Section(s) NW, Township(s) 2S, Range(s) 4W, Gila and Salt River Meridian, Maricopa County, State of Arizona.
10. Is the claim filed under Public Law 359?  yes  no
11. Monument types are 4" PVC

Date 8-22-2008 Signature C. William Nichols  Locator  Agent Only

## MAP OF MINING CLAIM LOCATION

1. The name of the claim is Gila mountain #20
2. The NW corner of the claim is 1320 feet in a north direction to a survey monument or permanent object as described as Section Corner Survey Monument for Section 12, 11 and 12 T2S R4W
3. The type of location monument is 4" PVC
4. The bearing and distance between the corners of the claim are beginning at the NE corner of the claim, 1320 feet in a South direction to the SE corner, then 1320 feet in a West direction to the SW corner, then 1320 feet in a north direction to the NW corner, then 1320 feet in a east direction to the point of beginning.
5. Please indicate the distance and bearings between claim corners and a recognized survey monument or landmark. Indicate the distance from the location monument to each end of the claim.

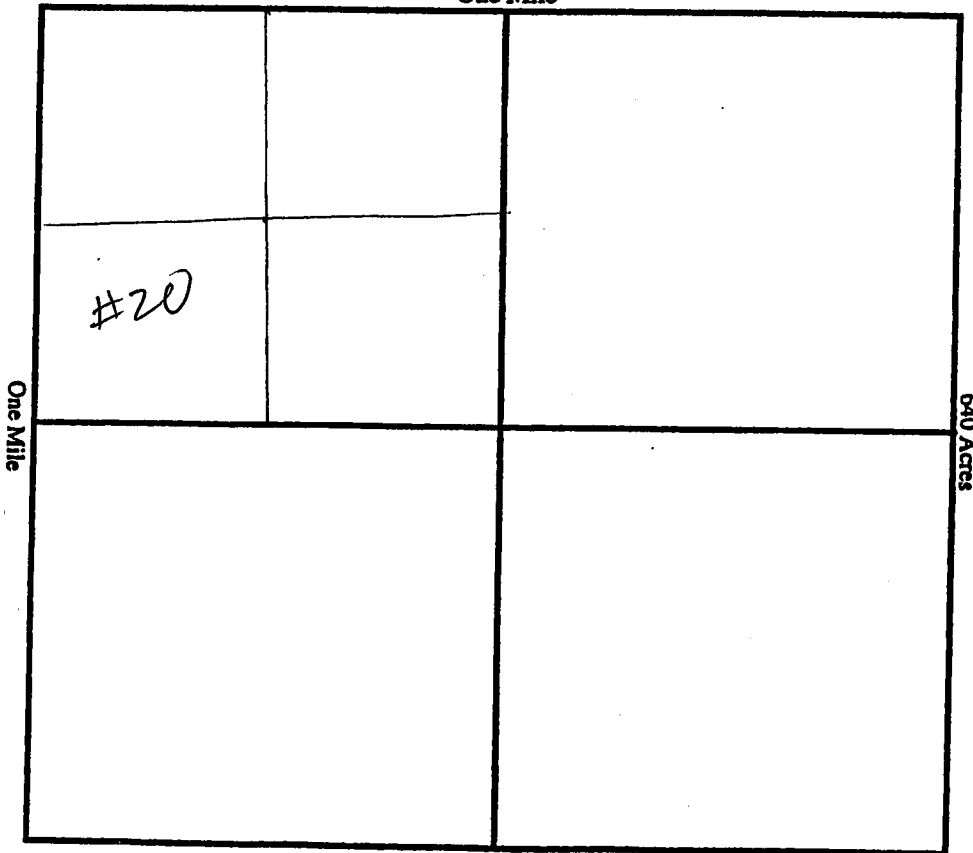
### MAP

One Inch = One Thousand Feet

North Arrow



One Mile



Section 12, Quarter Section NW, Range 4W  
 Township 2S, G&SR Meridian, Maricopa County, Arizona.

Date ~~8/22/08~~  
8/22/2008

Signature Maicella Nichols  
Chris Nichols

CLAIM NAME GILA MOUNTAIN #20

**Additional Owners:**

Name: MARCIWE J. NICHOLS

Address: 26134 N. 93 AVE

City/State/Zip Code: PEORIA AZ 85383

Telephone Number (area code): 623-376-8045

Name: \_\_\_\_\_

Address: \_\_\_\_\_

City/State/Zip Code: \_\_\_\_\_

Telephone Number (area code): \_\_\_\_\_

Name: \_\_\_\_\_

Address: \_\_\_\_\_

City/State/Zip Code: \_\_\_\_\_

Telephone Number (area code): \_\_\_\_\_

Name: \_\_\_\_\_

Address: \_\_\_\_\_

City/State/Zip Code: \_\_\_\_\_

Telephone Number (area code): \_\_\_\_\_

Name: \_\_\_\_\_

Address: \_\_\_\_\_

City/State/Zip Code: \_\_\_\_\_

Telephone Number (area code): \_\_\_\_\_

Name: \_\_\_\_\_

Address: \_\_\_\_\_

City/State/Zip Code: \_\_\_\_\_

Telephone Number (area code): \_\_\_\_\_

Name: \_\_\_\_\_

Address: \_\_\_\_\_

City/State/Zip Code: \_\_\_\_\_

Telephone Number (area code): \_\_\_\_\_

RECEIVED  
BLM, AZ STATE OFFICE  
2008 AUG 22 P 2:21  
PHOENIX, AZ

ABE 304403

CLAIM NAME GILMOUNTAIN #21

**Additional Owners:**

Name: MARCIANE J. NICHOLS  
Address: 26134 N. 93 AVE  
City/State/Zip Code: PEORIA AZ 85383  
Telephone Number (area code): 623-376-8045

Name: \_\_\_\_\_  
Address: \_\_\_\_\_  
City/State/Zip Code: \_\_\_\_\_  
Telephone Number (area code): \_\_\_\_\_

Name: \_\_\_\_\_  
Address: \_\_\_\_\_  
City/State/Zip Code: \_\_\_\_\_  
Telephone Number (area code): \_\_\_\_\_

Name: \_\_\_\_\_  
Address: \_\_\_\_\_  
City/State/Zip Code: \_\_\_\_\_  
Telephone Number (area code): \_\_\_\_\_

Name: \_\_\_\_\_  
Address: \_\_\_\_\_  
City/State/Zip Code: \_\_\_\_\_  
Telephone Number (area code): \_\_\_\_\_

Name: \_\_\_\_\_  
Address: \_\_\_\_\_  
City/State/Zip Code: \_\_\_\_\_  
Telephone Number (area code): \_\_\_\_\_

Name: \_\_\_\_\_  
Address: \_\_\_\_\_  
City/State/Zip Code: \_\_\_\_\_  
Telephone Number (area code): \_\_\_\_\_

RECEIVED  
D.L.H. AZ STATE OFFICE  
2008 AUG 22 10 28 2  
PHOENIX, AZ

AMB 204404

County Recordation Information:

C. WILLIAM NICHOLS  
26134 N. 93 AVE  
PEORIA AZ 85383

NOTICE OF MINING CLAIM LOCATION

PHOENIX AZ

2008 AUG 22 P 2:21  
RECEIVED  
B.L.M. AZ STATE OFFICE

AMC 304404

1. TYPE OF NOTICE:  Location  Amendment  Relocation
2. TYPE OF CLAIM OR SITE:  Placer  Lode  Millsite  Tunnel site
3. The name, address and telephone number of the name(s) to be considered owner(s)  
PLEASE PRINT (show additional owners on attached sheet)  
Name: C. WILLIAM NICHOLS  
Address: 26134 N. 93 AVE  
City/State/Zip Code: PEORIA AZ 85383  
Telephone Number (include area code): 623-376-8045
4. The name of the claim: Gila Mountain #21
5. The date of location is: 8-19-2008
6. The claim is 1320 feet long and 1320 feet wide. The distance from the location monument to each end of the claim is 1320 feet in a NORTH direction and 1320 feet in a east direction.
7. The SW corner of the claim is 1320' NORTH  
from a survey monument or permanent natural object described as Section Corner Survey monument for sections 11, 12, 13 and 14, T2S, R4W.
8. The general course of the claim is from the \_\_\_\_\_ to the \_\_\_\_\_.
9. The location of the claim is in Section(s) 12, Quarter Section(s) SW, Township(s) 2S, Range(s) 4W, Gila and Salt River Meridian, Maricopa County, State of Arizona.
10. Is the claim filed under Public Law 359?  yes  no
11. Monument types are 4" PVC

Date 8-22-2008 Signature William Nichols  Locator  Agent Only

MAP OF MINING CLAIM LOCATION

- The name of the claim is Gila Mountain # 21
- The SW corner of the claim is 1320 feet in a SOUTH direction to a survey monument or permanent object as described as Section corner survey monument for Section 11, 12, 13 and 14, T2S, R4W
- The type of location monument is 4" PVC
- The bearing and distance between the corners of the claim are beginning at the SW corner of the claim, 1320 feet in a NORTH direction to the NW corner, then 1320 feet in a east direction to the NE corner, then 1320 feet in a South direction to the SE corner, then 1320 feet in a West direction to the point of beginning.
- Please indicate the distance and bearings between claim corners and a recognized survey monument or landmark. Indicate the distance from the location monument to each end of the claim.

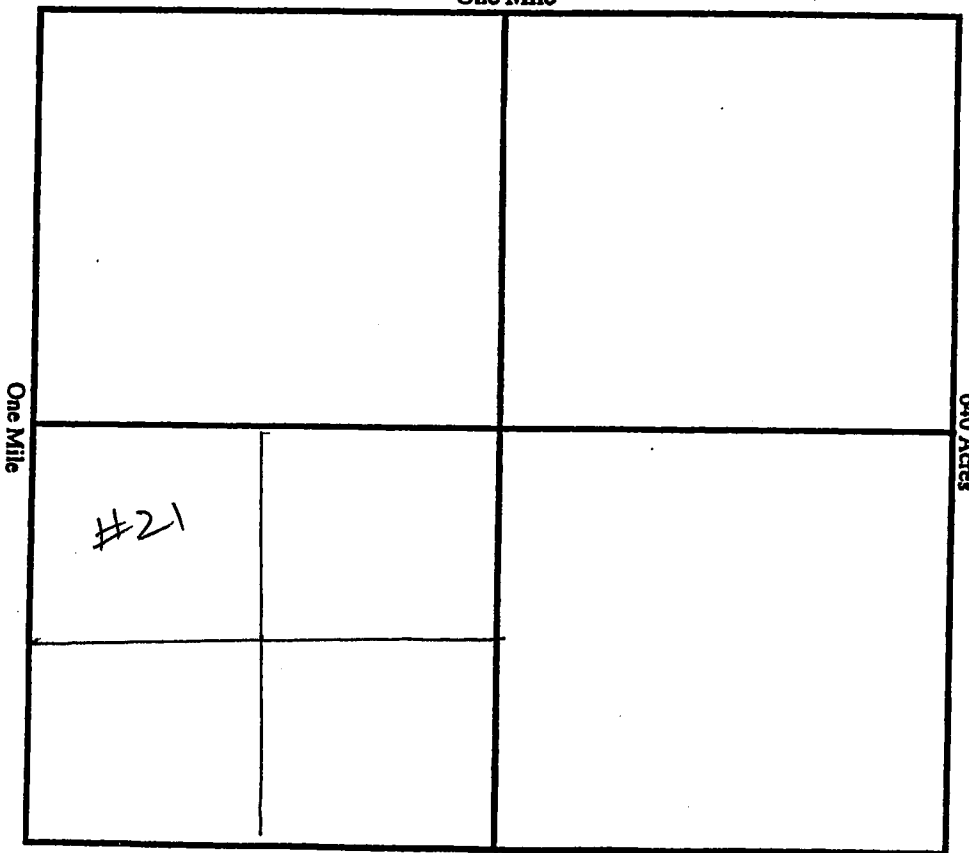
MAP

One Inch = One Thousand Feet

North Arrow



One Mile



Section 12, Quarter Section SW, Range 4W  
 Township 2S, G&SR Meridian, Maricopa County, Arizona.

Date 8-22-2008

Signature Maureen Nichols  
Chris Nichols



County Recordation Information:

C WILLIAM NICHOLS  
26134 N. 93 AVE  
PEORIA AZ 85383

NOTICE OF MINING CLAIM LOCATION

AMB 3 9 14 95

RECEIVED  
B.L.M. AZ STATE OFFICE

2008 AUG 22 P 2: 21

PHOENIX AZ

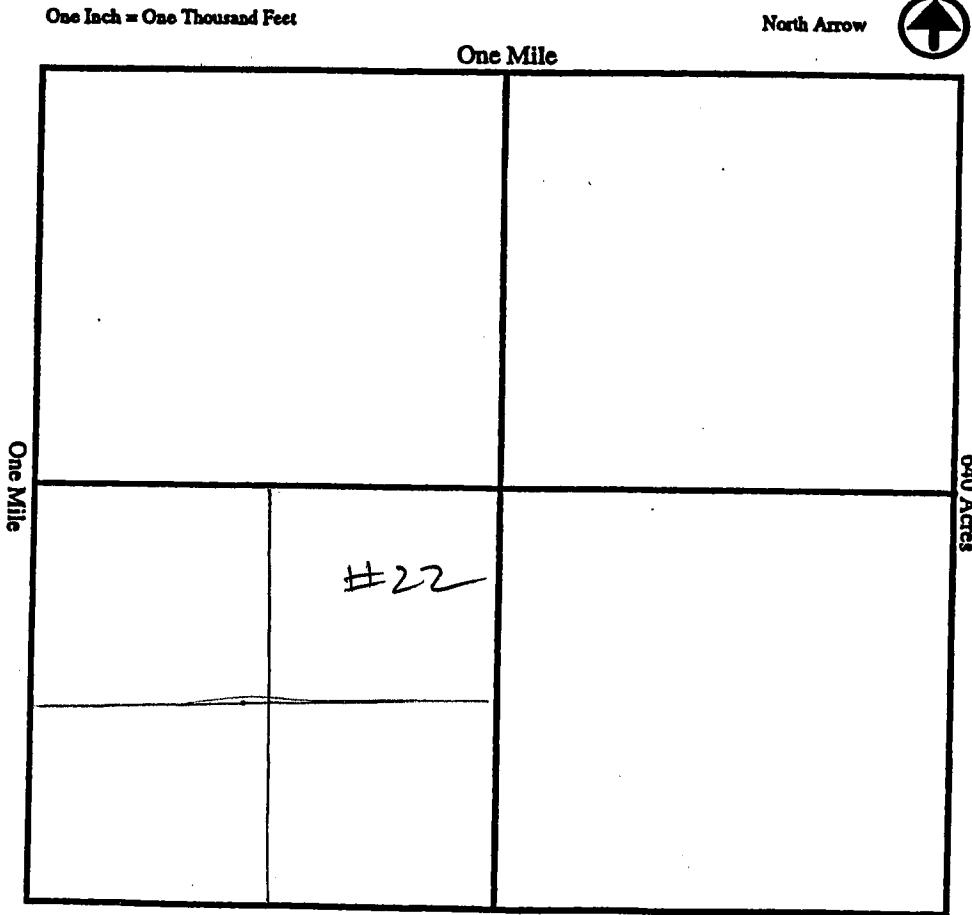
1. TYPE OF NOTICE:  Location  Amendment  Relocation
2. TYPE OF CLAIM OR SITE:  Placer  Lode  Millsite  Tunnelsite
3. The name, address and telephone number of the name(s) to be considered owner(s) is:  
PLEASE PRINT (show additional owners on attached sheet)  
Name: C. WILLIAM NICHOLS  
Address: 26134 N. 93 AVE  
City/State/Zip Code: PEORIA AZ 85383  
Telephone Number (include area code): 623-376-8045
4. The name of the claim: Gila Mountain #22
5. The date of location is: 8-19-2008
6. The claim is 1320 feet long and 1320 feet wide. The distance from the location monument to each end of the claim is 1320 feet in a NORTH direction and 1320 feet in a WEST direction.
7. The SW. corner of the claim is 1320' east + 1320 NORTH  
from a survey monument or permanent natural object described as Section corner Survey monument for Sections 11, 12, 13 and 14, T2S, R4W.
8. The general course of the claim is from the \_\_\_\_\_ to the \_\_\_\_\_.
9. The location of the claim is in Section(s) 12, Quarter Section(s) SW, Township(s) 2S, Range(s) 4W, Gila and Salt River Meridian, Maricopa County, State of Arizona.
10. Is the claim filed under Public Law 359?  yes  no
11. Monument types are 4" PVC

Date 8-22-2008 Signature William Nichols  Locator  Agent Only

## MAP OF MINING CLAIM LOCATION

1. The name of the claim is Gila Mountain #22
2. The SW corner of the claim is 1320<sup>1</sup> feet in a WEST direction to a survey monument, or permanent object as described as Section Corner Survey Monument for Sections 11, 12, 13 and 14 T2S, R4W
3. The type of location monument is 4" PVC
4. The bearing and distance between the corners of the claim are beginning at the SE corner of the claim, 1320 feet in a West direction to the SW corner, then 1320 feet in a North direction to the NW corner, then 1320 feet in a East direction to the NE corner, then 1320 feet in a South direction to the point of beginning.
5. Please indicate the distance and bearings between claim corners and a recognized survey monument or landmark. Indicate the distance from the location monument to each end of the claim.

## MAP



Section 12, Quarter Section SW, Range 4W  
 Township 2S, G&SR Meridian, Maricopa County, Arizona.

Date 8-22-2008 Signature Maureen Nichols  
Chris Nichols

CLAIM NAME Gila Mountain #22

**Additional Owners:**

Name: Marcilline J. Nichols  
Address: 26134 N 93 Ave  
City/State/Zip Code: Peoria AZ 85383  
Telephone Number (area code): 623-376-8045

Name: \_\_\_\_\_  
Address: \_\_\_\_\_  
City/State/Zip Code: \_\_\_\_\_  
Telephone Number (area code): \_\_\_\_\_

Name: \_\_\_\_\_  
Address: \_\_\_\_\_  
City/State/Zip Code: \_\_\_\_\_  
Telephone Number (area code): \_\_\_\_\_

Name: \_\_\_\_\_  
Address: \_\_\_\_\_  
City/State/Zip Code: \_\_\_\_\_  
Telephone Number (area code): \_\_\_\_\_

Name: \_\_\_\_\_  
Address: \_\_\_\_\_  
City/State/Zip Code: \_\_\_\_\_  
Telephone Number (area code): \_\_\_\_\_

Name: \_\_\_\_\_  
Address: \_\_\_\_\_  
City/State/Zip Code: \_\_\_\_\_  
Telephone Number (area code): \_\_\_\_\_

Name: \_\_\_\_\_  
Address: \_\_\_\_\_  
City/State/Zip Code: \_\_\_\_\_  
Telephone Number (area code): \_\_\_\_\_

REC'D  
S.L.M. AZ STATE OFFICE  
2008 AUG 22 PD 2 21  
PHOENIX, AZ  
ANC 394495

County Recordation Information:

C. WILLIAM NICHOLS  
26134 N. 93 AVE  
PEORIA AZ 85383

NOTICE OF MINING CLAIM LOCATION

PHOENIX, AZ

2008 AUG 22 P 2:21

RECEIVED  
BLM, AZ STATE OFFICE

AMB 300496

1. TYPE OF NOTICE:  Location  Amendment  Relocation
2. TYPE OF CLAIM OR SITE:  Placer  Lode  Millsite  Tunnelsite
3. The name, address and telephone number of the name(s) to be considered owner(s) is: **PLEASE PRINT** (show additional owners on attached sheet)

Name: C. WILLIAM NICHOLS  
 Address: 26134 N. 93 AVE  
 City/State/Zip Code: PEORIA AZ 85383  
 Telephone Number (include area code): 623-376-6018

4. The name of the claim: Gila Mountain #23
5. The date of location is: 8-19-2008

6. The claim is 1320 feet long and 1320 feet wide. The distance from the location monument to each end of the claim is 1320 feet in a east direction and 1320 feet in a south direction.

7. The NW corner of the claim is 1320' NORTH.

from a survey monument or permanent natural object described as Section corner Survey monument for section 11, 12, 13, and 14, T2S, R4W

8. The general course of the claim is from the \_\_\_\_\_ to the \_\_\_\_\_.

9. The location of the claim is in Section(s) 12, Quarter Section(s) SW, Township(s) 2S, Range(s) 4W, Gila and Salt River Meridian, Maricopa County, State of Arizona.

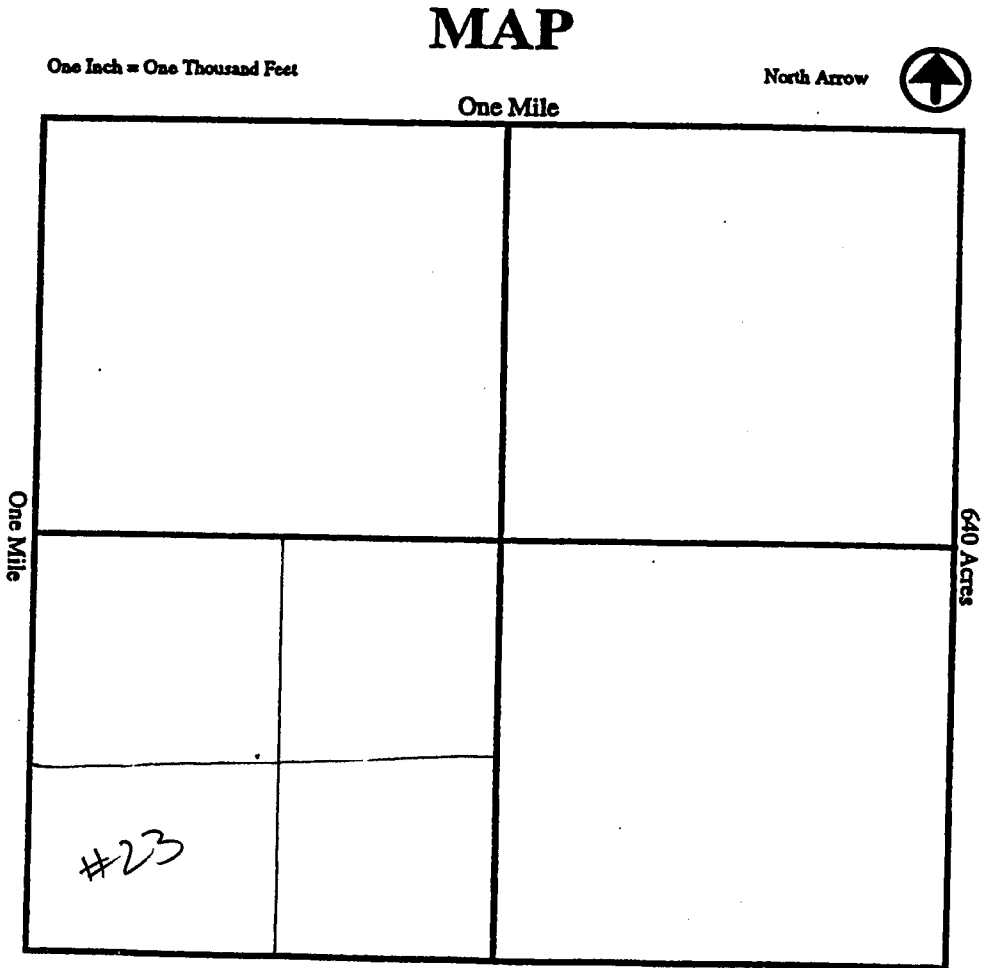
10. Is the claim filed under Public Law 359?  yes  no

11. Monument types are 4" PVC

Date 8-22-2008 Signature Manuel Nichols C. William Nichols  
 Locator  
 Agent Only

## MAP OF MINING CLAIM LOCATION

1. The name of the claim is Orla Mountain #23
2. The NW corner of the claim is 1320 feet in a SOUTH direction to a survey monument or permanent object as described as section corner survey monument for sections 11, 12, 13 and 14, T2S, R4W
3. The type of location monument is 4" PVC
4. The bearing and distance between the corners of the claim are beginning at the NW corner of the claim, 1320 feet in a east direction to the NE corner, then 1320 feet in a south direction to the SE corner, then 1320 feet in a west direction to the SW corner, then 1320 feet in a north direction to the point of beginning.
5. Please indicate the distance and bearings between claim corners and a recognized survey monument or landmark. Indicate the distance from the location monument to each end of the claim.



Section 12, Quarter Section SW, Range 4W  
 Township 2S, G&SR Meridian, Manupia County, Arizona.

Date 8-22-2008 Signature William Nichol

CLAIM NAME Gila Mountain # 23

**Additional Owners:**

Name: Marilyn J. Nichols

Address: 26134 N. 93 Ave

City/State/Zip Code: Peoria AZ 85383

Telephone Number (area code): 623-376-8045

Name: \_\_\_\_\_

Address: \_\_\_\_\_

City/State/Zip Code: \_\_\_\_\_

Telephone Number (area code): \_\_\_\_\_

Name: \_\_\_\_\_

Address: \_\_\_\_\_

City/State/Zip Code: \_\_\_\_\_

Telephone Number (area code): \_\_\_\_\_

Name: \_\_\_\_\_

Address: \_\_\_\_\_

City/State/Zip Code: \_\_\_\_\_

Telephone Number (area code): \_\_\_\_\_

Name: \_\_\_\_\_

Address: \_\_\_\_\_

City/State/Zip Code: \_\_\_\_\_

Telephone Number (area code): \_\_\_\_\_

Name: \_\_\_\_\_

Address: \_\_\_\_\_

City/State/Zip Code: \_\_\_\_\_

Telephone Number (area code): \_\_\_\_\_

Name: \_\_\_\_\_

Address: \_\_\_\_\_

City/State/Zip Code: \_\_\_\_\_

Telephone Number (area code): \_\_\_\_\_

RECEIVED  
BLM AZ STATE OFFICE  
2008 AUG 22 P 2:21  
PHOENIX, AZ  
AUG 20 4 46 96

County Recordation Information:

C. William Nichols  
26134 N. 93 Ave  
Peoria AZ 85383

NOTICE OF MINING CLAIM LOCATION

RECEIVED  
B.L.M. AZ STATE OFFICE  
2008 AUG 22 P: 2: 20  
PHOENIX, AZ

AMS 200407

- 1. TYPE OF NOTICE:  Location  Amendment  Relocation
- 2. TYPE OF CLAIM OR SITE:  Placer  Lode  Millsite  Tunnel  Site
- 3. The name, address and telephone number of the name(s) to be considered owner(s) is:  
PLEASE PRINT (show additional owners on attached sheet)

Name: C. William Nichols  
 Address: 26134 N. 93 Ave  
 City/State/Zip Code: Peoria AZ 85383  
 Telephone Number (include area code): 623-376-8045

- 4. The name of the claim: Gila Mountain #24
- 5. The date of location is: 8-19-2008

6. The claim is 1320 feet long and 1320 feet wide. The distance from the location monument to each end of the claim is 1320 feet in a NORTH direction and 1320 feet in a east direction.

7. The SW corner of the claim is 1320' east

from a survey monument or permanent natural object described as Section Corner Survey Monument for sections 11, 12, 13 and 14, T2S, R4W.

8. The general course of the claim is from the \_\_\_\_\_ to the \_\_\_\_\_.

9. The location of the claim is in Section(s) 12, Quarter Section(s) SW, Township(s) 2S, Range(s) 4W, Gila and Salt River Meridian, Maricopa County, State of Arizona.

10. Is the claim filed under Public Law 359?  yes  no

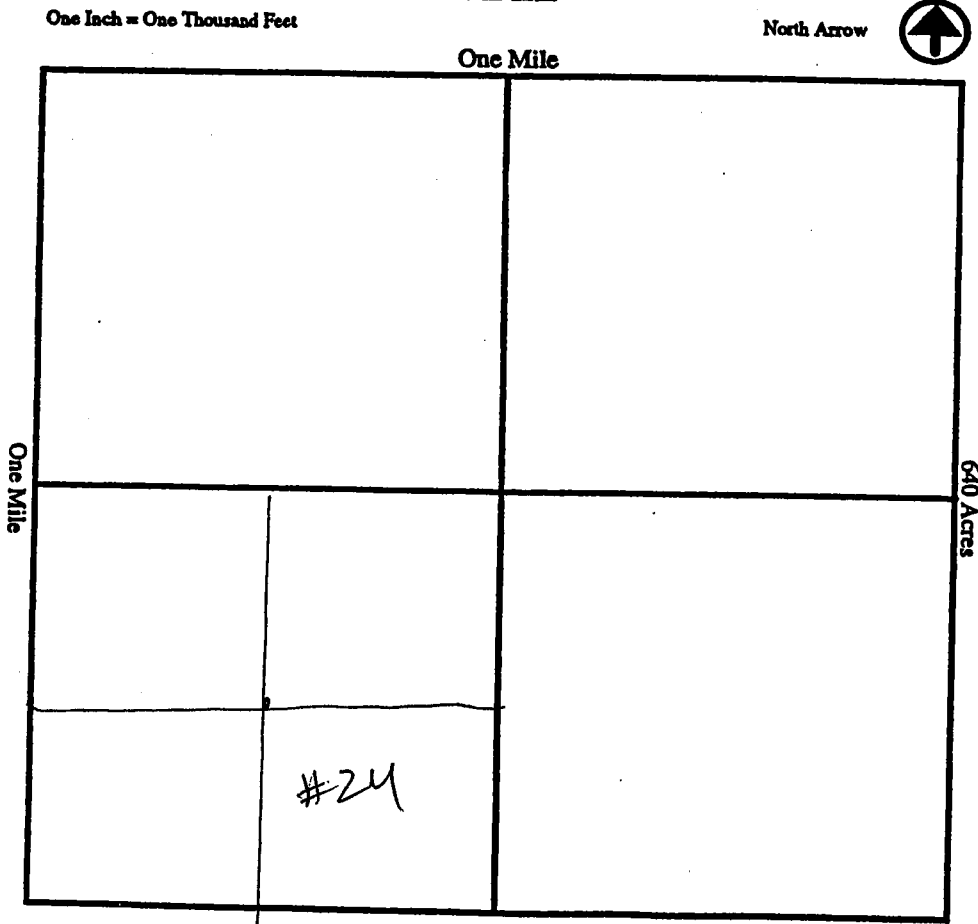
11. Monument types are 4" PVC

Date 8-22-2008 Signature C. William Nichols  Locator  Agent Only

## MAP OF MINING CLAIM LOCATION

1. The name of the claim is Gila Mountain # 24
2. The SW corner of the claim is 1320 feet in a West direction to a survey monument or permanent object as described as Section corner survey monument for sections 11, 12, 13 and 14, T2S R4W
3. The type of location monument is 4" PVC
4. The bearing and distance between the corners of the claim are beginning at the SW corner of the claim, 1320 feet in a North direction to the NW corner, then 1320 feet in a East direction to the NE corner, then 1320 feet in a South direction to the SE corner, then 1320 feet in a West direction to the point of beginning.
5. Please indicate the distance and bearings between claim corners and a recognized survey monument or landmark. Indicate the distance from the location monument to each end of the claim.

### MAP



Section 12, Quarter Section SW, Range 4 W  
 Township 2 S, G&SR Meridian, Maricopa County, Arizona.

Date 8-22-2008

*Maureen Nichols*  
 Signature Chm Nichols



CLAIM NAME Gila Mountain #24

**Additional Owners:**

Name: Marcilene J. Nichols  
Address: 26134 N. 93 Ave  
City/State/Zip Code: Peoria AZ 85383  
Telephone Number (area code): 623-376-8045

Name: \_\_\_\_\_  
Address: \_\_\_\_\_  
City/State/Zip Code: \_\_\_\_\_  
Telephone Number (area code): \_\_\_\_\_

Name: \_\_\_\_\_  
Address: \_\_\_\_\_  
City/State/Zip Code: \_\_\_\_\_  
Telephone Number (area code): \_\_\_\_\_

Name: \_\_\_\_\_  
Address: \_\_\_\_\_  
City/State/Zip Code: \_\_\_\_\_  
Telephone Number (area code): \_\_\_\_\_

Name: \_\_\_\_\_  
Address: \_\_\_\_\_  
City/State/Zip Code: \_\_\_\_\_  
Telephone Number (area code): \_\_\_\_\_

Name: \_\_\_\_\_  
Address: \_\_\_\_\_  
City/State/Zip Code: \_\_\_\_\_  
Telephone Number (area code): \_\_\_\_\_

Name: \_\_\_\_\_  
Address: \_\_\_\_\_  
City/State/Zip Code: \_\_\_\_\_  
Telephone Number (area code): \_\_\_\_\_

RECEIVED  
BLM, AZ STATE OFFICE  
2008 AUG 22 P 2:20  
PHOENIX, AZ

AND 304907

County Recordation Information:

C. WILLIAM NICHOLS  
26134 N. 93 AVE  
PEORIA AZ 85383

NOTICE OF MINING CLAIM LOCATION

RECEIVED  
B.L.M. AZ STATE OFFICE  
2008 AUG 22 P 2:20  
PHOENIX, AZ

AMP 200809

- 1. TYPE OF NOTICE:  Location  Amendment  Relocation
- 2. TYPE OF CLAIM OR SITE:  Placer  Lode  Millsite  Tunnel site
- 3. The name, address and telephone number of the name(s) to be considered owner(s) is: **PLEASE PRINT** (show additional owners on attached sheet)

Name: C. WILLIAM NICHOLS  
 Address: 26134 N. 93 AVE  
 City/State/Zip Code: PEORIA AZ 85383  
 Telephone Number (include area code): 623-376-8045

- 4. The name of the claim: Gila Mountain #25
- 5. The date of location is: 8-19-2008

6. The claim is 1320 feet long and 1320 feet wide. The distance from the location monument to each end of the claim is 1320 feet in a South direction and 1320 feet in a West direction.

7. The NW corner of the claim is 2640' east and 1320' south from a survey monument or permanent natural object described as Section corner survey monument for section 1, 2, 11 & 12, T2S, R4W.

8. The general course of the claim is from the \_\_\_\_\_ to the \_\_\_\_\_.

9. The location of the claim is in Section(s) 12, Quarter Section(s) NE, Township(s) 2S, Range(s) 4W, Gila and Salt River Meridian, Maricopa County, State of Arizona.

10. Is the claim filed under Public Law 359?  yes  no

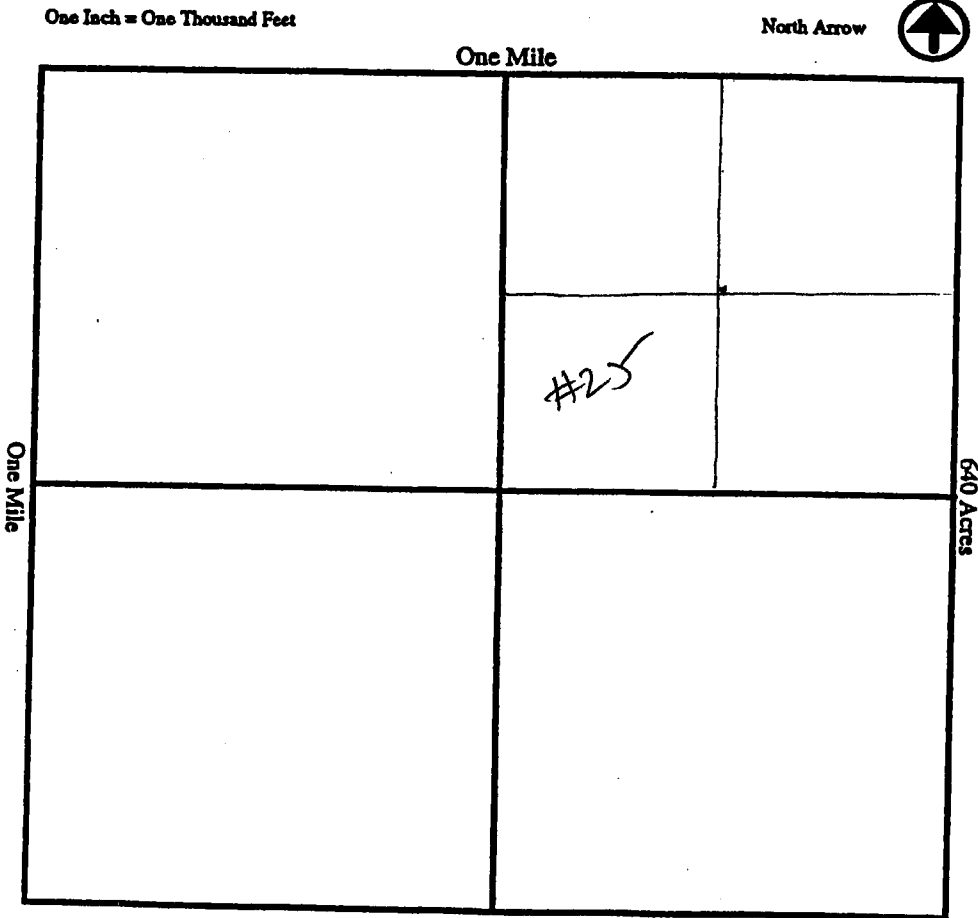
11. Monument types are 4" PVC

Date 8-22-2008 Signature William Nichols  Locator  Agent Only

## MAP OF MINING CLAIM LOCATION

1. The name of the claim is Gila Mountain #25
2. The NW corner of the claim is 1320 <sup>1320</sup> 2640 <sup>NORTH +</sup> feet in a West direction to a survey monument or permanent object as described as Section corner survey monument for Section 1, 2, 11 & 12, T2S, R4W.
3. The type of location monument is 4" PVC.
4. The bearing and distance between the corners of the claim are beginning at the SE corner of the claim, 1320 feet in a West direction to the SW corner, then 1320 feet in a North direction to the NW corner, then 1320 feet in a East direction to the NE corner, then 1320 feet in a South direction to the point of beginning.
5. Please indicate the distance and bearings between claim corners and a recognized survey monument or landmark. Indicate the distance from the location monument to each end of the claim.

### MAP



Section 12, Quarter Section NE, Range 4W  
 Township 2S, G&SR Meridian, Marcopa County, Arizona.

Date 8-22-2008 Signature William Nichols

CLAIM NAME Gila Mountain #25

**Additional Owners:**

Name: Marcilene J. Nichols  
Address: 26134 N. 93 Ave  
City/State/Zip Code: Peoria AZ 85383  
Telephone Number (area code): 623-376-8045

Name: \_\_\_\_\_  
Address: \_\_\_\_\_  
City/State/Zip Code: \_\_\_\_\_  
Telephone Number (area code): \_\_\_\_\_

Name: \_\_\_\_\_  
Address: \_\_\_\_\_  
City/State/Zip Code: \_\_\_\_\_  
Telephone Number (area code): \_\_\_\_\_

Name: \_\_\_\_\_  
Address: \_\_\_\_\_  
City/State/Zip Code: \_\_\_\_\_  
Telephone Number (area code): \_\_\_\_\_

Name: \_\_\_\_\_  
Address: \_\_\_\_\_  
City/State/Zip Code: \_\_\_\_\_  
Telephone Number (area code): \_\_\_\_\_

Name: \_\_\_\_\_  
Address: \_\_\_\_\_  
City/State/Zip Code: \_\_\_\_\_  
Telephone Number (area code): \_\_\_\_\_

Name: \_\_\_\_\_  
Address: \_\_\_\_\_  
City/State/Zip Code: \_\_\_\_\_  
Telephone Number (area code): \_\_\_\_\_

RECEIVED  
B.L.M. AZ STATE OFFICE  
2008 AUG 22 P 2:20  
PHOENIX, AZ

AMP 304498

County Recordation Information:

C. William Nichols  
26134 N. 93 Ave  
Peoria AZ 85383

NOTICE OF MINING CLAIM LOCATION

- 1. TYPE OF NOTICE:  Location  Amendment  Relocation
- 2. TYPE OF CLAIM OR SITE:  Placer  Lode  Millsite  Tunnelsite
- 3. The name, address and telephone number of the name(s) to be considered owner(s) is:  
PLEASE PRINT (show additional owners on attached sheet)

RECEIVED  
 B.L.M. AZ STATE OFFICE  
 2008 AUG 22 P 2:20  
 PHOENIX AZ  
 AND 304400

Name: C. William Nichols  
 Address: 26134 N. 93 Ave  
 City/State/Zip Code: Peoria AZ 85383  
 Telephone Number (include area code): 623-376-8045

- 4. The name of the claim: Gila Mountain # 26
- 5. The date of location is: 8-19-2008

6. The claim is 1320 feet long and 1320 feet wide. The distance from the location monument to each end of the claim is 1320 feet in a North direction and 1320 feet in a West direction.

7. The SE corner of the claim is 1320' South from a survey monument or permanent natural object described as Section corner Survey monument for sections 1 & 12, T2S, R4W

8. The general course of the claim is from the \_\_\_\_\_ to the \_\_\_\_\_.

9. The location of the claim is in Section(s) 12, Quarter Section(s) NE, Township(s) 2S, Range(s) 4W, Gila and Salt River Meridian, Maricopa County, State of Arizona.

10. Is the claim filed under Public Law 359?  yes  no


11. Monument types are 4" PVC

Date 8-22-2008 Signature C. William Nichols  Locator  Agent Only

## MAP OF MINING CLAIM LOCATION

1. The name of the claim is Cila Mountain #26
2. The SE corner of the claim is 1320 feet in a North direction to a survey monument or permanent object as described as Section corner Survey Monument for Section 12, T2S, R4W
3. The type of location monument is 4" PVC
4. The bearing and distance between the corners of the claim are beginning at the SE corner of the claim, 1320 feet in a West direction to the SW corner, then 1320 feet in a North direction to the NW corner, then 1320 feet in a East direction to the NE corner, then 1320 feet in a South direction to the point of beginning.
5. Please indicate the distance and bearings between claim corners and a recognized survey monument or landmark. Indicate the distance from the location monument to each end of the claim.

### MAP



Section 12, Quarter Section NE, Range 4W  
 Township 2S, G&SR Meridian, Maricopa County, Arizona.

Date 8-22-2008

*Maicel Michael*  
 Signature Chris Michael

CLAIM NAME 610 Mountain #26

**Additional Owners:**

Name: Marcithre J. Nichols  
Address: 26134 N 93 Ave  
City/State/Zip Code: Kenia AZ 85383  
Telephone Number (area code): 623-376-8045

Name: \_\_\_\_\_  
Address: \_\_\_\_\_  
City/State/Zip Code: \_\_\_\_\_  
Telephone Number (area code): \_\_\_\_\_

Name: \_\_\_\_\_  
Address: \_\_\_\_\_  
City/State/Zip Code: \_\_\_\_\_  
Telephone Number (area code): \_\_\_\_\_

Name: \_\_\_\_\_  
Address: \_\_\_\_\_  
City/State/Zip Code: \_\_\_\_\_  
Telephone Number (area code): \_\_\_\_\_

Name: \_\_\_\_\_  
Address: \_\_\_\_\_  
City/State/Zip Code: \_\_\_\_\_  
Telephone Number (area code): \_\_\_\_\_

Name: \_\_\_\_\_  
Address: \_\_\_\_\_  
City/State/Zip Code: \_\_\_\_\_  
Telephone Number (area code): \_\_\_\_\_

Name: \_\_\_\_\_  
Address: \_\_\_\_\_  
City/State/Zip Code: \_\_\_\_\_  
Telephone Number (area code): \_\_\_\_\_

RECEIVED  
B.L.M. AZ STATE OFFICE  
2008 AUG 22 P 2:20  
PHOENIX, AZ

AMP 394599

County Recordation Information:

C. WILLIAM NICHOLS  
26134 N. 93 AVE  
PEORIA AZ 85383

NOTICE OF MINING CLAIM LOCATION

RECEIVED  
B.L.M. AZ STATE OFFICE  
2008 AUG 22 P 2: 20

PHOENIX, AZ

1. TYPE OF NOTICE:  Location  Amendment  Relocation
2. TYPE OF CLAIM OR SITE:  Placer  Lode  Millsite  Tunnel site
3. The name, address and telephone number of the name(s) to be considered owner(s) is:  
PLEASE PRINT (show additional owners on attached sheet)  
Name: C. WILLIAM NICHOLS  
Address: 26134 N. 93 AVE  
City/State/Zip Code: PEORIA AZ 85383  
Telephone Number (include area code): 623-376-8045
4. The name of the claim: Gila Mountain #27
5. The date of location is: 8-19-2008
6. The claim is 1320 feet long and 1320 feet wide. The distance from the location monument to each end of the claim is 1320 feet in a West direction and 1320 feet in a South direction.
7. The NE corner of the claim is 1320' South  
from a survey monument or permanent natural object described as Section Corner Survey monument for section 12, T25, R4W
8. The general course of the claim is from the \_\_\_\_\_ to the \_\_\_\_\_
9. The location of the claim is in Section(s) 12, Quarter Section(s) NE, Township(s) 2S, Range(s) 4W, Gila and Salt River Meridian, Maricopa County, State of Arizona.
10. Is the claim filed under Public Law 359?  yes  no
11. Monument types are 4" PVC

AMC 394500

Date 8-22-2008 Signature Marshall Nichols  Locator  Agent Only



## MAP OF MINING CLAIM LOCATION

1. The name of the claim is Gila Mountain #27
2. The NE corner of the claim is 1320 feet in a North direction to a survey monument or permanent object as described as Section corner survey monument for Section 1012, T2S, R4W
3. The type of location monument is 4" PVC
4. The bearing and distance between the corners of the claim are beginning at the NE corner of the claim, 1320 feet in a South direction to the SE corner, then 1320 feet in a West direction to the SW corner, then 1320 feet in a North direction to the NW corner, then 1320 feet in a East direction to the point of beginning.
5. Please indicate the distance and bearings between claim corners and a recognized survey monument or landmark. Indicate the distance from the location monument to each end of the claim.

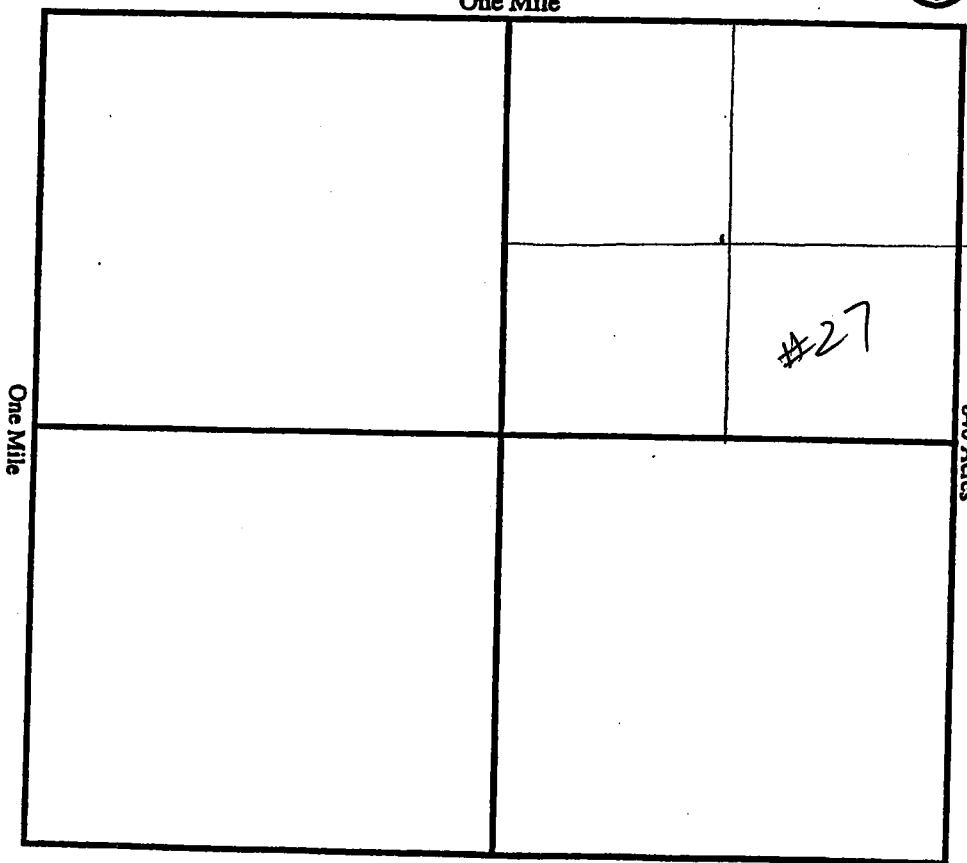
### MAP

One Inch = One Thousand Feet

North Arrow



One Mile



Section 12, Quarter Section NW, Range 4W,  
 Township 2S, G&SR Meridian, Maricopa County, Arizona.

Date 8-22-2008 Signature Maureen Nichols  
Chris Nichols

CLAIM NAME Gila Mountain #27

**Additional Owners:**

Name: Marilene J. Nichols.

Address: 26134 N. 93 Ave.

City/State/Zip Code: Peoria AZ 85383

Telephone Number (area code): 623-376-8045

Name: \_\_\_\_\_

Address: \_\_\_\_\_

City/State/Zip Code: \_\_\_\_\_

Telephone Number (area code): \_\_\_\_\_

Name: \_\_\_\_\_

Address: \_\_\_\_\_

City/State/Zip Code: \_\_\_\_\_

Telephone Number (area code): \_\_\_\_\_

Name: \_\_\_\_\_

Address: \_\_\_\_\_

City/State/Zip Code: \_\_\_\_\_

Telephone Number (area code): \_\_\_\_\_

Name: \_\_\_\_\_

Address: \_\_\_\_\_

City/State/Zip Code: \_\_\_\_\_

Telephone Number (area code): \_\_\_\_\_

Name: \_\_\_\_\_

Address: \_\_\_\_\_

City/State/Zip Code: \_\_\_\_\_

Telephone Number (area code): \_\_\_\_\_

Name: \_\_\_\_\_

Address: \_\_\_\_\_

City/State/Zip Code: \_\_\_\_\_

Telephone Number (area code): \_\_\_\_\_

RECEIVED  
B.L.M. AZ STATE OFFICE  
2008 AUG 22 P 2 20  
PHOENIX, AZ

AMC 394500

County Recordation Information:

C. WILLIAM NICHOLS  
26134 N. 93 AVE  
PEORIA AZ 85383

NOTICE OF MINING CLAIM LOCATION

RECEIVED  
BLM, AZ STATE OFFICE  
2008 AUG 22 P: 2: 20  
PHOENIX, AZ

AMB 394501

- 1. TYPE OF NOTICE:  Location  Amendment  Relocation
- 2. TYPE OF CLAIM OR SITE:  Placer  Lode  Millsite  Tunnel site
- 3. The name, address and telephone number of the name(s) to be considered owner(s) is: **PLEASE PRINT** (show additional owners on attached sheet)

Name: C. WILLIAM NICHOLS  
 Address: 26134 N 93 AVE  
 City/State/Zip Code: Peoria AZ 85383  
 Telephone Number (include area code): 623-376-8045

- 4. The name of the claim: Gila Mountain # 28
- 5. The date of location is: 8-19-2008

6. The claim is 1320 feet long and 1320 feet wide. The distance from the location monument to each end of the claim is 1320 feet in a east direction and 1320 feet in a south direction.

7. The NW corner of the claim is 2640' south.

from a survey monument or permanent natural object described as Section-Corner Survey Monument for Sections 1+12, T2S, R4W.

8. The general course of the claim is from the \_\_\_\_\_ to the \_\_\_\_\_.

9. The location of the claim is in Section(s) 12, Quarter Section(s) SE, Township(s) 2S, Range(s) 4W, Gila and Salt River Meridian, Maricopa County, State of Arizona.

10. Is the claim filed under Public Law 359?  yes  no

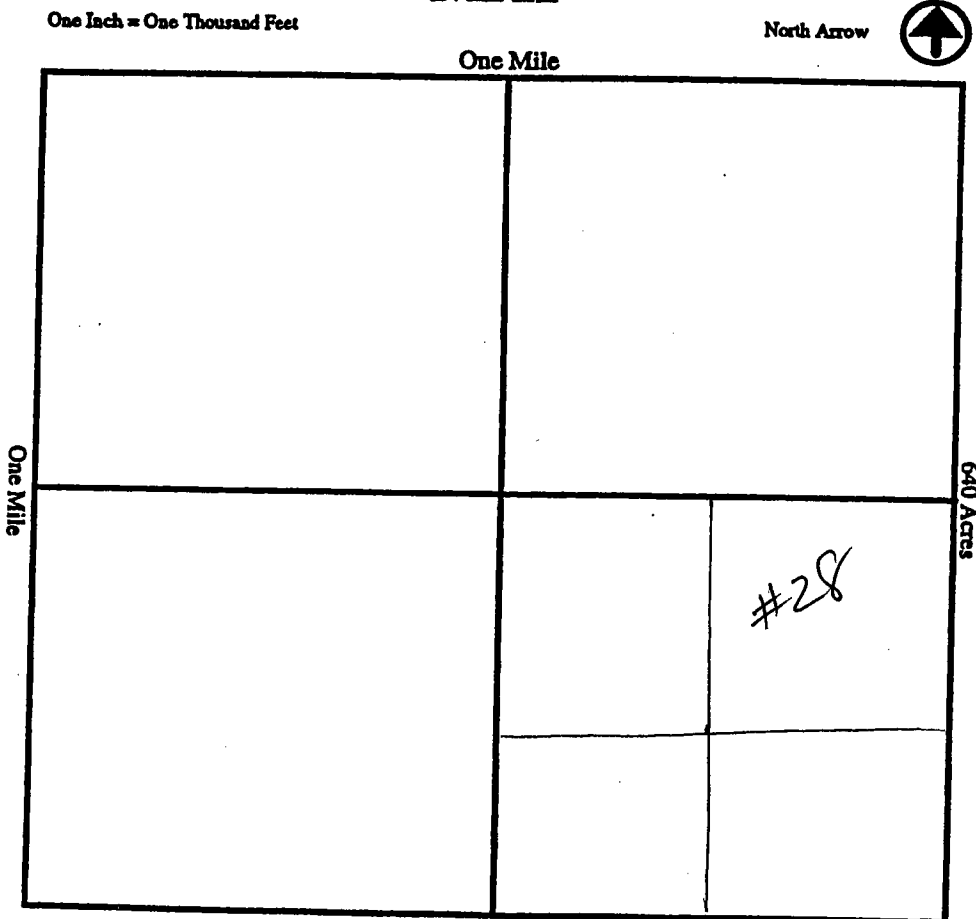
11. Monument types are 4" PVC

Date 8-22-2008 Signature Marshall Nichols  Locator  Agent Only

## MAP OF MINING CLAIM LOCATION

1. The name of the claim is Cila mountains #28
2. The NW corner of the claim is 2640 feet in a NORTH direction to a survey monument or permanent object as described as Section corner survey monument for sections 12, T2S, R4W
3. The type of location monument is 4" PVC
4. The bearing and distance between the corners of the claim are beginning at the NW corner of the claim, 1320 feet in a East direction to the NE corner, then 1320 feet in a South direction to the SE corner, then 1320 feet in a West direction to the SW corner, then 1320 feet in a North direction to the point of beginning.
5. Please indicate the distance and bearings between claim corners and a recognized survey monument or landmark. Indicate the distance from the location monument to each end of the claim.

### MAP



Section 12, Quarter Section SE, Range 4W  
 Township 2S, G&SR Meridian, Maricopa County, Arizona.

Date 8-22-2008

*Shirley Nichols*  
 Signature Clm Nichols

CLAIM NAME Cit Mountain #28

**Additional Owners:**

Name: Marilyn J. Nichols  
Address: 26134 N. 93 Ave.  
City/State/Zip Code: Peoria AZ 85383  
Telephone Number (area code): 623-376-8045

Name: \_\_\_\_\_  
Address: \_\_\_\_\_  
City/State/Zip Code: \_\_\_\_\_  
Telephone Number (area code): \_\_\_\_\_

Name: \_\_\_\_\_  
Address: \_\_\_\_\_  
City/State/Zip Code: \_\_\_\_\_  
Telephone Number (area code): \_\_\_\_\_

Name: \_\_\_\_\_  
Address: \_\_\_\_\_  
City/State/Zip Code: \_\_\_\_\_  
Telephone Number (area code): \_\_\_\_\_

RECEIVED  
BLM AZ STATE OFFICE  
2008 AUG 22 P 2:20  
PHOENIX, AZ  
AUG 20 05 01

Name: \_\_\_\_\_  
Address: \_\_\_\_\_  
City/State/Zip Code: \_\_\_\_\_  
Telephone Number (area code): \_\_\_\_\_

Name: \_\_\_\_\_  
Address: \_\_\_\_\_  
City/State/Zip Code: \_\_\_\_\_  
Telephone Number (area code): \_\_\_\_\_

Name: \_\_\_\_\_  
Address: \_\_\_\_\_  
City/State/Zip Code: \_\_\_\_\_  
Telephone Number (area code): \_\_\_\_\_

County Recordation Information:

C. WILLIAM NICHOLS  
26134 N. 93 AVE  
PEORIA AZ 85383

NOTICE OF MINING CLAIM LOCATION

RECEIVED  
BLM AZ STATE OFFICE  
2008 AUG 22 P 2:20

AND 394502

PHOENIX, AZ

- 1. TYPE OF NOTICE:  Location  Amendment  Relocation
- 2. TYPE OF CLAIM OR SITE:  Placer  Lode  Millsite  Tunnelsite
- 3. The name, address and telephone number of the name(s) to be considered owner(s) is: **PLEASE PRINT** (show additional owners on attached sheet)

Name: C. WILLIAM NICHOLS  
 Address: 26134 N. 93 AVE  
 City/State/Zip Code: PEORIA AZ 85383  
 Telephone Number (include area code): 623-376-8048

- 4. The name of the claim: Gila Mountain # 29
- 5. The date of location is: 8-19-2008

6. The claim is 1320 feet long and 1320 feet wide. The distance from the location monument to each end of the claim is 1320 feet in a North direction and 1320 feet in a east direction.

7. The SW corner of the claim is 1320' west

from a survey monument or permanent natural object described as Section Corner Survey Monument for Section 12+13, T2S, R4W

8. The general course of the claim is from the \_\_\_\_\_ to the \_\_\_\_\_.

9. The location of the claim is in Section(s) 12, Quarter Section(s) SE, Township(s) 2S, Range(s) 4W, Gila and Salt River Meridian, Maricopa County, State of Arizona.

10. Is the claim filed under Public Law 359?  yes  no

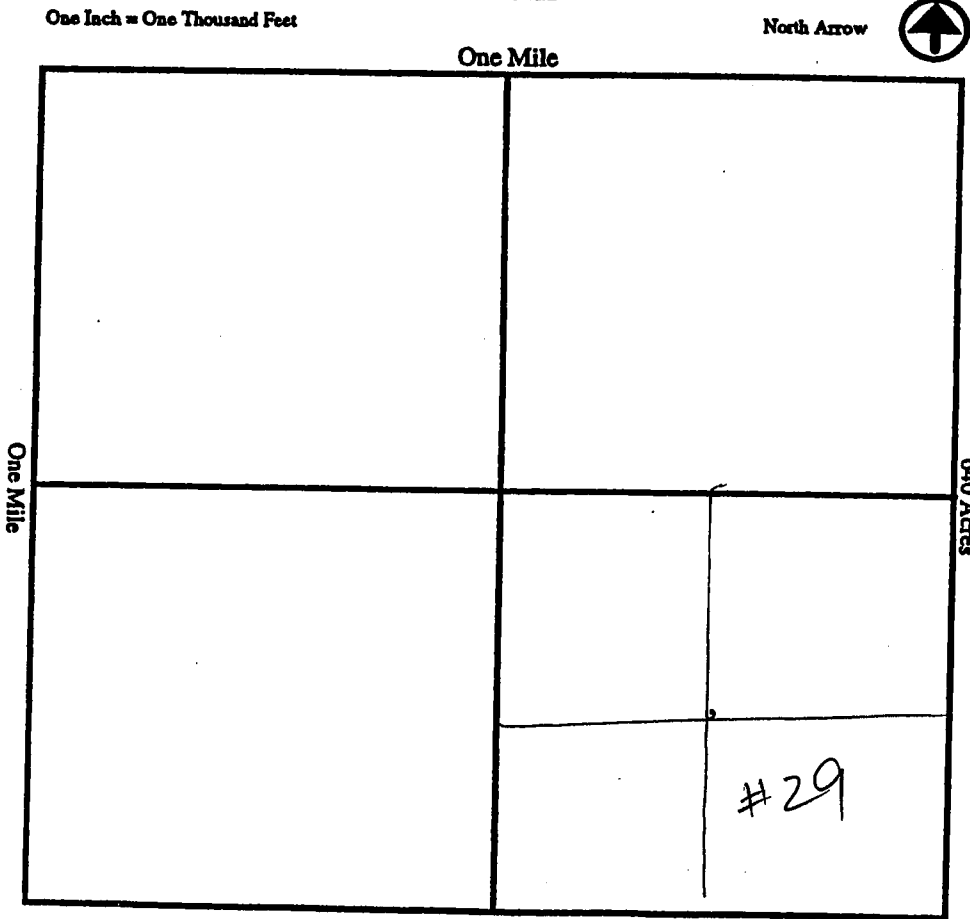
11. Monument types are 4" PVC

Date 8-22-08 Signature C. William Nichols  Locator  Agent Only

## MAP OF MINING CLAIM LOCATION

1. The name of the claim is Olda Mountain #29
2. The SW corner of the claim is 1320 feet in a east direction to a survey monument or permanent object as described as Section Corner Survey Monument for Section 12+13, T2S, R4W.
3. The type of location monument is 4" PVC
4. The bearing and distance between the corners of the claim are beginning at the SW corner of the claim, 1320 feet in a North direction to the NW corner, then 1320 feet in a east direction to the NE corner, then 1320 feet in a South direction to the SE corner, then 1320 feet in a West direction to the point of beginning.
5. Please indicate the distance and bearings between claim corners and a recognized survey monument or landmark. Indicate the distance from the location monument to each end of the claim.

### MAP



Section 12, Quarter Section SW, Range 4W  
 Township 2S, G&SR Meridian, Mountain County, Arizona.

Date 8-22-08 Signature William Kisher

CLAIM NAME Cito Mountain #29

**Additional Owners:**

Name: Marilyn J. Nichols  
Address: 26134 N. 93 Ave  
City/State/Zip Code: Peoria AZ 85383  
Telephone Number (area code): 623-376-8045

Name: \_\_\_\_\_  
Address: \_\_\_\_\_  
City/State/Zip Code: \_\_\_\_\_  
Telephone Number (area code): \_\_\_\_\_

Name: \_\_\_\_\_  
Address: \_\_\_\_\_  
City/State/Zip Code: \_\_\_\_\_  
Telephone Number (area code): \_\_\_\_\_

Name: \_\_\_\_\_  
Address: \_\_\_\_\_  
City/State/Zip Code: \_\_\_\_\_  
Telephone Number (area code): \_\_\_\_\_

Name: \_\_\_\_\_  
Address: \_\_\_\_\_  
City/State/Zip Code: \_\_\_\_\_  
Telephone Number (area code): \_\_\_\_\_

Name: \_\_\_\_\_  
Address: \_\_\_\_\_  
City/State/Zip Code: \_\_\_\_\_  
Telephone Number (area code): \_\_\_\_\_

Name: \_\_\_\_\_  
Address: \_\_\_\_\_  
City/State/Zip Code: \_\_\_\_\_  
Telephone Number (area code): \_\_\_\_\_

RECEIVED  
B.L.M. AZ STATE OFFICE  
2008 AUG 22 10 2: 20  
PHOENIX, AZ

APR 30 4 50 2



County Recordation Information:

C. William Nichols  
26134 N. 93 Ave  
Peoria AZ 85383

NOTICE OF MINING CLAIM LOCATION

2008 AUG 22 P:2:20

RECEIVED  
BLM, AZ STATE OFFICE

AMP 394503

- 1. TYPE OF NOTICE:  Location  Amendment  Relocation
- 2. TYPE OF CLAIM OR SITE:  Placer  Lode  Millsite  Tunnel site
- 3. The name, address and telephone number of the name(s) to be considered owner(s) is:  
PLEASE PRINT (show additional owners on attached sheet)

PHOENIX, AZ

Name: C. William Nichols  
Address: 26134 N 93 Ave  
City/State/Zip Code: Peoria AZ 85383  
Telephone Number (include area code): 623-376-8045

- 4. The name of the claim: Gila Mountain #30
- 5. The date of location is: 8-19-2008

6. The claim is 1320 feet long and 1320 feet wide. The distance from the location monument to each end of the claim is 1320 feet in a North direction and 1320 feet in a West direction.

7. The SW corner of the claim is 1320' North.

from a survey monument or permanent natural object described as Section Corner Survey monument for section 1, 2, 11+12 T2S R4W.

8. The general course of the claim is from the \_\_\_\_\_ to the \_\_\_\_\_.

9. The location of the claim is in Section(s) 1, Quarter Section(s) SW, Township(s) 2S, Range(s) 4W, Gila and Salt River Meridian, Maricopa County, State of Arizona.

10. Is the claim filed under Public Law 359?  yes  no

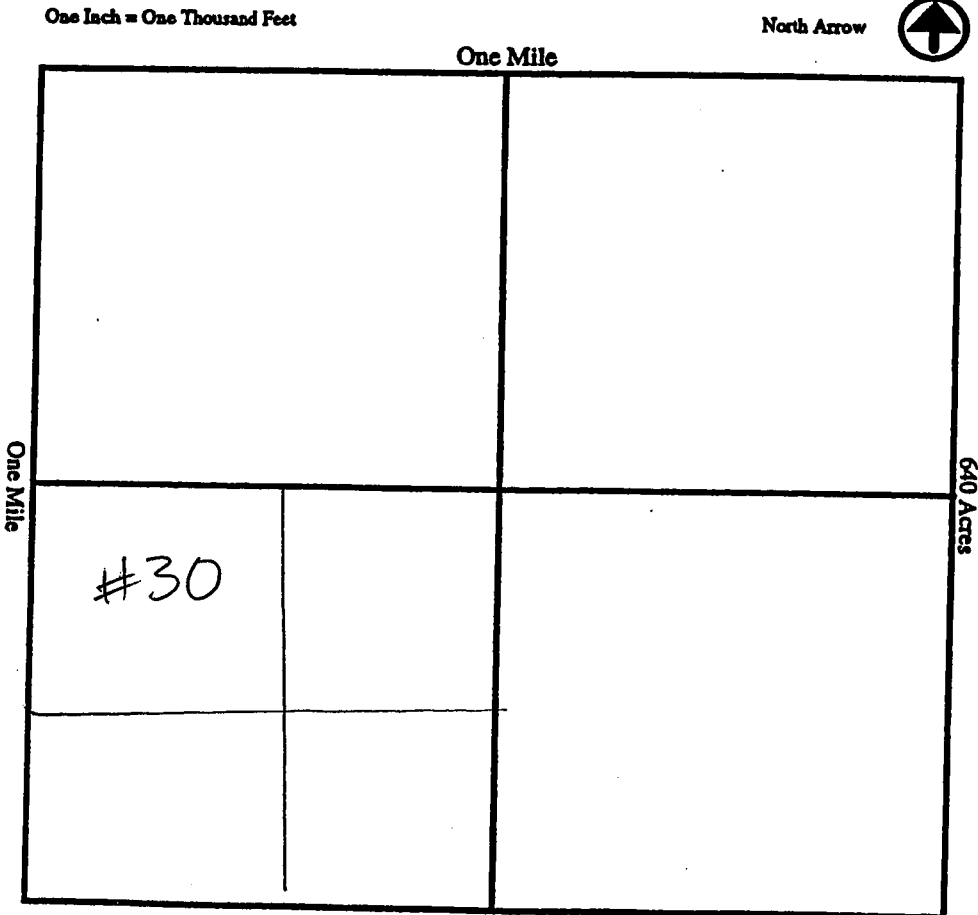
11. Monument types are 4" PVC

Date 8-22-2008 Signature C. William Nichols  Locator  Agent Only

**MAP OF MINING CLAIM LOCATION**

1. The name of the claim is Gila mountain #30
2. The SW corner of the claim is 1320 feet in a South direction to a survey monument or permanent object as described as Section corner survey monument for Section 1, 2, 11 + 12, T2S, R4W.
3. The type of location monument is 4" PVC
4. The bearing and distance between the corners of the claim are beginning at the SW corner of the claim, 1320 feet in a North direction to the NW corner, then 1320 feet in a east direction to the NE corner, then 1320 feet in a South direction to the SE corner, then 1320 feet in a West direction to the point of beginning.
5. Please indicate the distance and bearings between claim corners and a recognized survey monument or landmark. Indicate the distance from the location monument to each end of the claim.

**MAP**



Section 1, Quarter Section SW, Range 4W  
 Township 2S, G&SR Meridian, Monterey County, Arizona.

Date 8-22-2008 Signature William Nichol

CLAIM NAME

Crt= mountain # 30

**Additional Owners:**

Name:

Marcilline J. Nichols

Address:

26134 N. 93 Ave.

City/State/Zip Code:

Peoria Ar 85383

Telephone Number (area code):

623-376-8045

Name:

Address:

City/State/Zip Code:

Telephone Number (area code):

Name:

Address:

City/State/Zip Code:

Telephone Number (area code):

Name:

Address:

City/State/Zip Code:

Telephone Number (area code):

Name:

Address:

City/State/Zip Code:

Telephone Number (area code):

MP 394503  
RECEIVED  
D.L.M. AZ STATE OFFICE  
2008 AUG 22 PM 2:20  
PHOENIX, AZ

Name:

Address:

City/State/Zip Code:

Telephone Number (area code):

Name:

Address:

City/State/Zip Code:

Telephone Number (area code):

County Recordation Information:

C. WILLIAM NICHOLS  
26134 N. 93 AVE.  
PEORIA AZ 85383

NOTICE OF MINING CLAIM LOCATION

RECEIVED  
BLM, AZ STATE OFFICE  
2008 AUG 22 P 19  
PHOENIX, AZ

AND 304504

- 1. TYPE OF NOTICE:  Location  Amendment  Relocation
- 2. TYPE OF CLAIM OR SITE:  Placer  Lode  Millsite  Tunnel site
- 3. The name, address and telephone number of the name(s) to be considered owner(s):  
PLEASE PRINT (show additional owners on attached sheet)

Name: C. WILLIAM NICHOLS  
 Address: 26134 N 93 ave  
 City/State/Zip Code: Peoria Az 85383  
 Telephone Number (include area code): 623-376-8045

- 4. The name of the claim: Gila Mountain #31
- 5. The date of location is: 8-19-2008

6. The claim is 1320 feet long and 1320 feet wide. The distance from the location monument to each end of the claim is 1320 feet in a West direction and 1320 feet in a South direction.

7. The NW corner of the claim is 1320' south from a survey monument or permanent natural object described as Section Corner Survey monument for sections 1+2, T2S, R4W.

8. The general course of the claim is from the \_\_\_\_\_ to the \_\_\_\_\_.

9. The location of the claim is in Section(s) 1, Quarter Section(s) NW, Township(s) 2S, Range(s) 4W, Gila and Salt River Meridian, Maricopa County, State of Arizona.

10. Is the claim filed under Public Law 359?  yes  no

11. Monument types are 4" PVC

Date 8-22-2008 Signature Marshall Nichols  Locator  Agent Only

## MAP OF MINING CLAIM LOCATION

1. The name of the claim is Gila Mountain #31
2. The NW corner of the claim is 1320 feet in a North direction to a survey monument or permanent object as described as Section Corner Survey Monument for section 1+2, T2S, R4W
3. The type of location monument is 4" PVC
4. The bearing and distance between the corners of the claim are beginning at the SW corner of the claim, 1320 feet in a North direction to the NW corner, then 1320 feet in a East direction to the NE corner, then 1320 feet in a South direction to the SE corner, then 1320 feet in a West direction to the point of beginning.
5. Please indicate the distance and bearings between claim corners and a recognized survey monument or landmark. Indicate the distance from the location monument to each end of the claim.

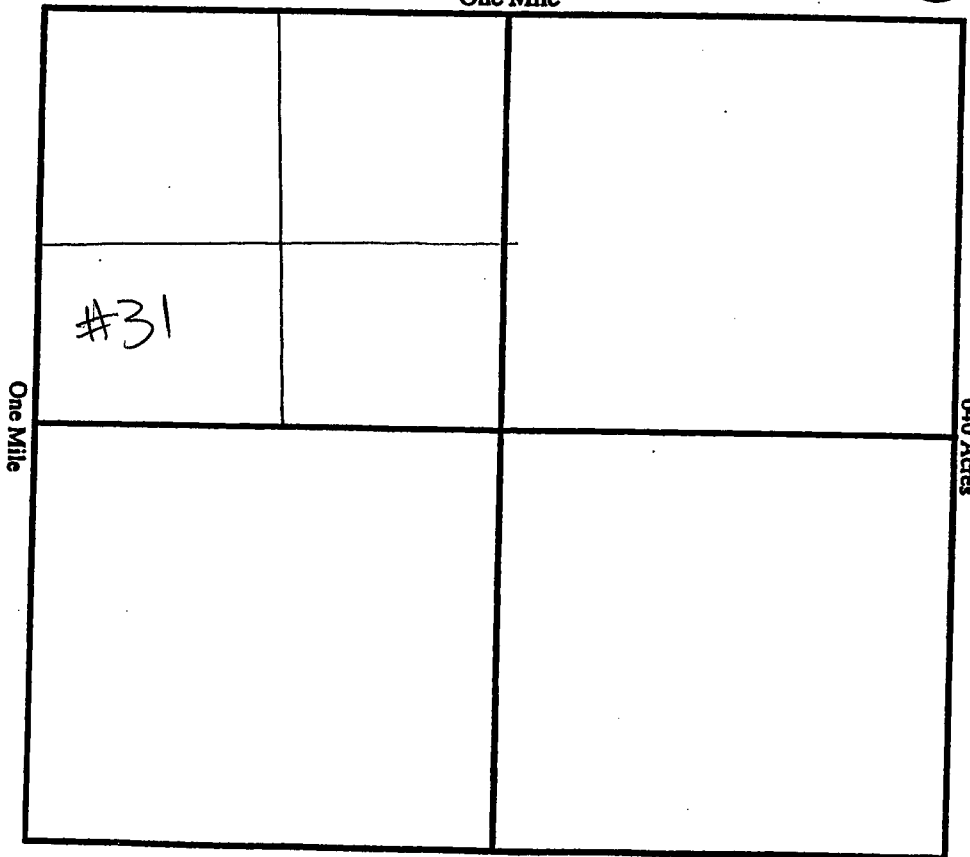
### MAP

One Inch = One Thousand Feet

North Arrow



One Mile



Section 1, Quarter Section NW, Range 4W  
 Township 2S, G&SR Meridian, Maricopa County, Arizona.

Date 8-22-2008

Signature Maureen Nichols  
Chris Nichols

CLAIM NAME Gila Mountain #31

**Additional Owners:**

Name: maurice J. nichols

Address: 26134 N. 193 Ave.

City/State/Zip Code: Peoria AZ 85383

Telephone Number (area code): 623-376-8045

Name: \_\_\_\_\_

Address: \_\_\_\_\_

City/State/Zip Code: \_\_\_\_\_

Telephone Number (area code): \_\_\_\_\_

Name: \_\_\_\_\_

Address: \_\_\_\_\_

City/State/Zip Code: \_\_\_\_\_

Telephone Number (area code): \_\_\_\_\_

Name: \_\_\_\_\_

Address: \_\_\_\_\_

City/State/Zip Code: \_\_\_\_\_

Telephone Number (area code): \_\_\_\_\_

Name: \_\_\_\_\_

Address: \_\_\_\_\_

City/State/Zip Code: \_\_\_\_\_

Telephone Number (area code): \_\_\_\_\_

RECEIVED  
B.L.M. AZ STATE OFFICE  
2008 AUG 22 P 2:20  
PHOENIX, AZ

AMB 2985011

Name: \_\_\_\_\_

Address: \_\_\_\_\_

City/State/Zip Code: \_\_\_\_\_

Telephone Number (area code): \_\_\_\_\_

Name: \_\_\_\_\_

Address: \_\_\_\_\_

City/State/Zip Code: \_\_\_\_\_

Telephone Number (area code): \_\_\_\_\_

County Recordation Information:

C. William Nichols  
26134 N. 93 Ave  
Peoria AZ 85383

NOTICE OF MINING CLAIM LOCATION

- 1. TYPE OF NOTICE:  Location  Amendment  Relocation
- 2. TYPE OF CLAIM OR SITE:  Placer  Lode  Millsite  Tunnel site
- 3. The name, address and telephone number of the name(s) to be considered owner(s)  
PLEASE PRINT (show additional owners on attached sheet)

PHOENIX, AZ

2008 AUG 22 2:19

RECEIVED  
BLM, AZ STATE OFFICE

AMD 394505

Name: C William Nichols  
Address: 26134 N. 93 Ave  
City/State/Zip Code: Peoria AZ 85345  
Telephone Number (include area code): 623-376-8045

4. The name of the claim: Gila Mountain #32

5. The date of location is: 8-19-2008

6. The claim is 1320 feet long and 1320 feet wide. The distance from the location monument to each end of the claim is 1320 feet in a North direction and 1320 feet in a East direction.

7. The SW corner of the claim is 1320' east and 1320' north from a survey monument or permanent natural object described as Section Corner Survey Monument for Sections 1, 2, 11 & 12, T2S, R4W

8. The general course of the claim is from the \_\_\_\_\_ to the \_\_\_\_\_

9. The location of the claim is in Section(s) 12, Quarter Section(s) NW, Township(s) 2S, Range(s) 4W, Gila and Salt River Meridian, Maricopa County, State of Arizona.

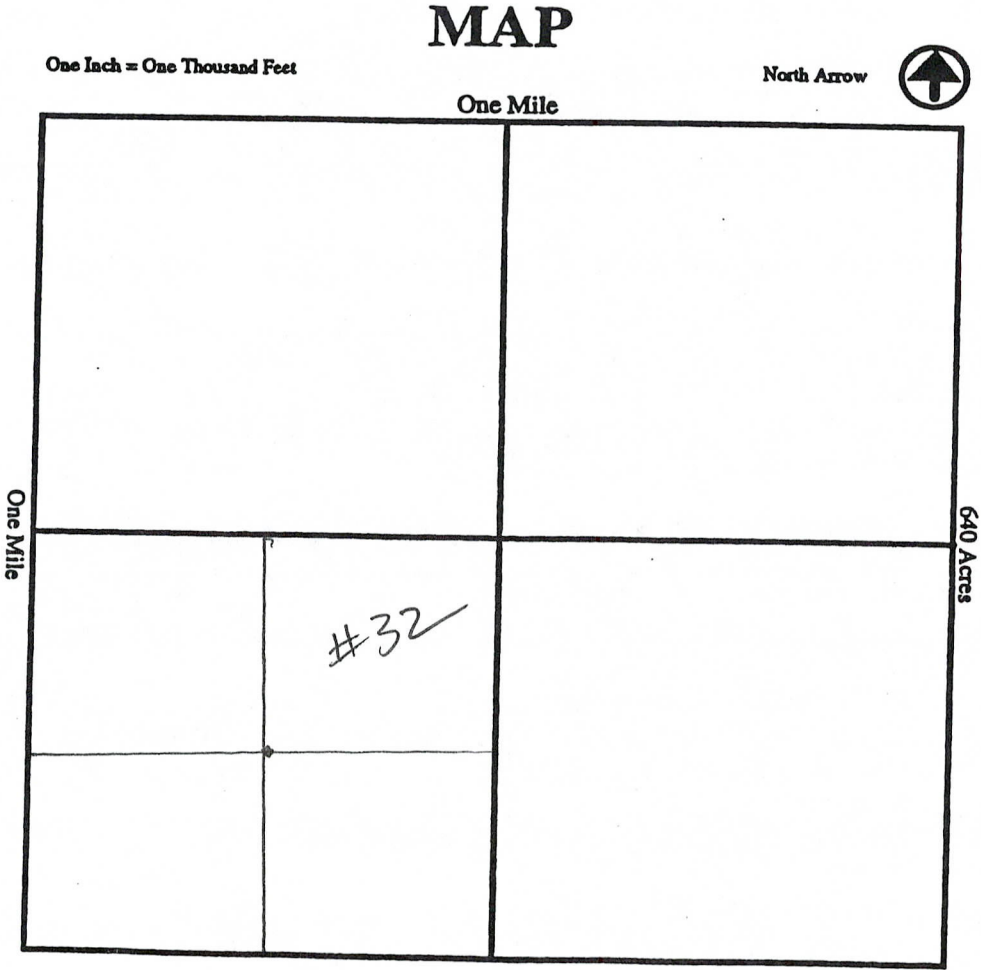
10. Is the claim filed under Public Law 359?  yes  no

11. Monument types are 4<sup>th</sup> PVE

Date 8-22-2008 Signature C. William Nichols  Locator  Agent Only

### MAP OF MINING CLAIM LOCATION

1. The name of the claim is Cila Mountain #32
2. The SW corner of the claim is 1320' <sup>1320' west</sup> feet in a South direction to a survey monument or permanent object as described as Section Corner Survey monument for sections 1, 2, 11 & 12, T2S, R4W.
3. The type of location monument is 4" PVC
4. The bearing and distance between the corners of the claim are beginning at the SW corner of the claim, 1320 feet in a North direction to the NW corner, then 1320 feet in a East direction to the NE corner, then 1320 feet in a South direction to the SE corner, then 1320 feet in a West direction to the point of beginning.
5. Please indicate the distance and bearings between claim corners and a recognized survey monument or landmark. Indicate the distance from the location monument to each end of the claim.



Section 1, Quarter Section SW, Range 4W  
 Township 2S, G&SR Meridian, Maverick County, Arizona.

Date 8-22-2008 Signature Maicel Michel  
Chris Nichol



CLAIM NAME Colo Mountain #32

**Additional Owners:**

Name: Marceline J. Nichols  
Address: 26134 N. 93 Ave.  
City/State/Zip Code: Phoenix, AZ 85383  
Telephone Number (area code): 623-376-8045

Name: \_\_\_\_\_  
Address: \_\_\_\_\_  
City/State/Zip Code: \_\_\_\_\_  
Telephone Number (area code): \_\_\_\_\_

Name: \_\_\_\_\_  
Address: \_\_\_\_\_  
City/State/Zip Code: \_\_\_\_\_  
Telephone Number (area code): \_\_\_\_\_

Name: \_\_\_\_\_  
Address: \_\_\_\_\_  
City/State/Zip Code: \_\_\_\_\_  
Telephone Number (area code): \_\_\_\_\_

Name: \_\_\_\_\_  
Address: \_\_\_\_\_  
City/State/Zip Code: \_\_\_\_\_  
Telephone Number (area code): \_\_\_\_\_

Name: \_\_\_\_\_  
Address: \_\_\_\_\_  
City/State/Zip Code: \_\_\_\_\_  
Telephone Number (area code): \_\_\_\_\_

Name: \_\_\_\_\_  
Address: \_\_\_\_\_  
City/State/Zip Code: \_\_\_\_\_  
Telephone Number (area code): \_\_\_\_\_

RECEIVED  
BLM AZ STATE OFFICE  
2008 AUG 22 P 2:19  
PHOENIX, AZ

AMG 2004505

County Recordation Information:

C. William Nichols  
26134 N. 93 Ave  
Peoria AZ 85383

NOTICE OF MINING CLAIM LOCATION

PHOENIX AZ

2008 AUG 22 P 2:19

RECEIVED  
BLM. AZ STATE OFFICE

MB 394506

- 1. TYPE OF NOTICE:  Location  Amendment  Relocation
- 2. TYPE OF CLAIM OR SITE:  Placer  Lode  Millsite  Tunnel site

3. The name, address and telephone number of the name(s) to be considered owner(s) is: **PLEASE PRINT** (show additional owners on attached sheet)

Name: C. William Nichols  
Address: 26134 N. 93 Ave  
City/State/Zip Code: Peoria AZ 85383  
Telephone Number (include area code): 623-376-8045

4. The name of the claim: Gila Mountain #33

5. The date of location is: 8-19-2008

6. The claim is 1320 feet long and 1320 feet wide. The distance from the location monument to each end of the claim is 1320 feet in a east direction and 1320 feet in a south direction.

7. The NW corner of the claim is 1320' West + 1320' South.

from a survey monument or permanent natural object described as Section corner survey monument for Section 1+2, T25, R4W.

8. The general course of the claim is from the \_\_\_\_\_ to the \_\_\_\_\_.

9. The location of the claim is in Section(s) 1, Quarter Section(s) NW, Township(s) 2 S, Range(s) 4W, Gila and Salt River Meridian, Maricopa County, State of Arizona.

10. Is the claim filed under Public Law 359?  yes  no

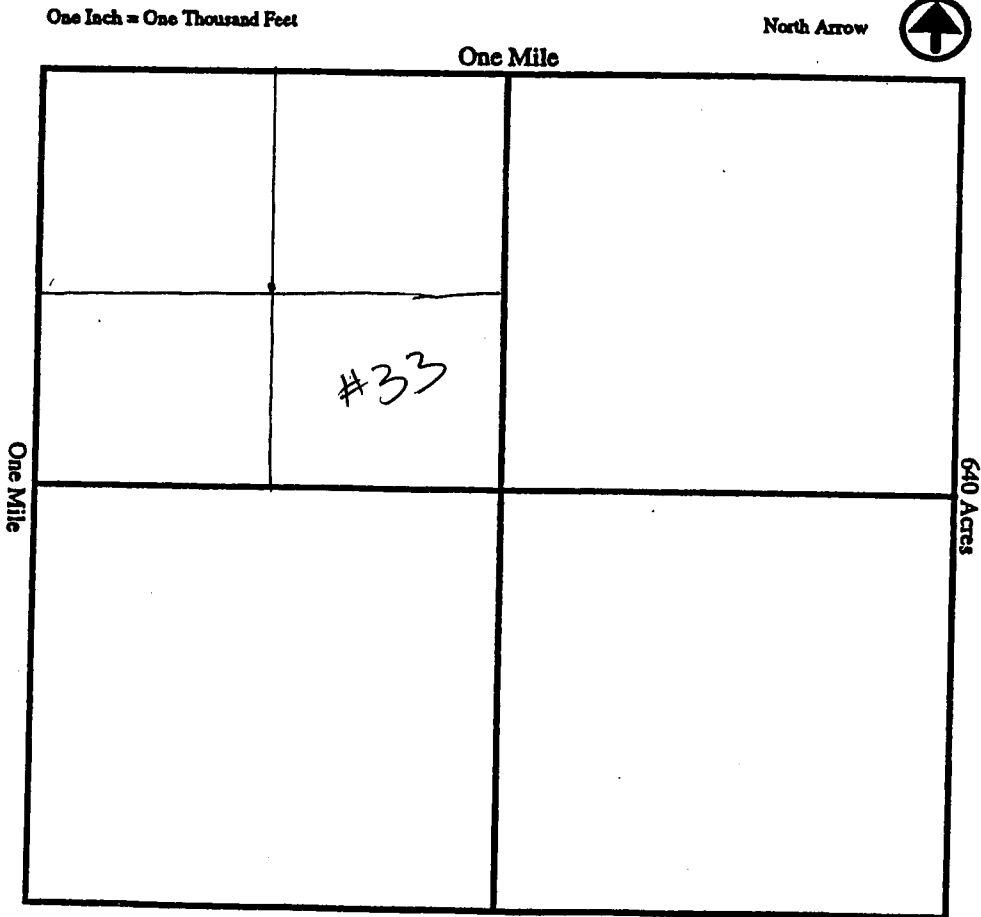
11. Monument types are 4" PVC

Date 8-22-2008 Signature Marceline Nichols  Locator  Agent Only

## MAP OF MINING CLAIM LOCATION

1. The name of the claim is Gila Mountain #33
2. The NW corner of the claim is 1320' feet in a east direction to a survey monument or permanent object as described as section corner survey monument for section 1+2, T2S, R4W.
3. The type of location monument is 4" PVC
4. The bearing and distance between the corners of the claim are beginning at the NW corner of the claim, 1320 feet in a east direction to the NE corner, then 1320 feet in a south direction to the SE corner, then 1320 feet in a west direction to the SW corner, then 1320 feet in a north direction to the point of beginning.
5. Please indicate the distance and bearings between claim corners and a recognized survey monument or landmark. Indicate the distance from the location monument to each end of the claim.

### MAP



Section 1, Quarter Section NW, Range 4W  
 Township 2S, G&SR Meridian, Maricopa County, Arizona.

Date 8-22-2008 Signature William Nishler

CLAIM NAME Crta Mountain #33

**Additional Owners:**

Name: mairellina j. nichols.

Address: 26134 N. 93 Ave

City/State/Zip Code: Kenia AZ 85383

Telephone Number (area code): 623-376-8045

Name: \_\_\_\_\_

Address: \_\_\_\_\_

City/State/Zip Code: \_\_\_\_\_

Telephone Number (area code): \_\_\_\_\_

Name: \_\_\_\_\_

Address: \_\_\_\_\_

City/State/Zip Code: \_\_\_\_\_

Telephone Number (area code): \_\_\_\_\_

Name: \_\_\_\_\_

Address: \_\_\_\_\_

City/State/Zip Code: \_\_\_\_\_

Telephone Number (area code): \_\_\_\_\_

Name: \_\_\_\_\_

Address: \_\_\_\_\_

City/State/Zip Code: \_\_\_\_\_

Telephone Number (area code): \_\_\_\_\_

Name: \_\_\_\_\_

Address: \_\_\_\_\_

City/State/Zip Code: \_\_\_\_\_

Telephone Number (area code): \_\_\_\_\_

Name: \_\_\_\_\_

Address: \_\_\_\_\_

City/State/Zip Code: \_\_\_\_\_

Telephone Number (area code): \_\_\_\_\_

RECEIVED  
B.L.M. AZ STATE OFFICE  
2008 AUG 22 2:19  
PHOENIX, AZ

AMB 291506

County Recordation Information:

C. William Nichols  
26134 N. 93 Ave.  
Peoria Az 85383

NOTICE OF MINING CLAIM LOCATION

- 1. TYPE OF NOTICE:  Location  Amendment  Relocation
- 2. TYPE OF CLAIM OR SITE:  Placer  Lode  Millsite  Tunnel site
- 3. The name, address and telephone number of the name(s) to be considered owner(s):  
PLEASE PRINT (show additional owners on attached sheet)

RECEIVED  
BLM, AZ STATE OFFICE  
2008 AUG 22 2:19  
PHOENIX AZ

AMC 396507

Name: C. William Nichols  
Address: 26134 N. 93 Ave  
City/State/Zip Code: Peoria Az ~~85395~~ 85383  
Telephone Number (include area code): 623-376-8045

- 4. The name of the claim: Gila Mountain #34
- 5. The date of location is: 8-19-2008

6. The claim is 1320 feet long and 1320 feet wide. The distance from the location monument to each end of the claim is 1320 feet in a West direction and 1320 feet in a South direction.

7. The NW corner of the claim is 1320' east

from a survey monument or permanent natural object described as Section corner survey monument for Section 1 & 2, T2S, R4W.

8. The general course of the claim is from the \_\_\_\_\_ to the \_\_\_\_\_.

9. The location of the claim is in Section(s) 1, Quarter Section(s) NW, Township(s) 2S, Range(s) 4W, Gila and Salt River Meridian, Marcicre County, State of Arizona.

10. Is the claim filed under Public Law 359?  yes  no

11. Monument types are 4" PVC

Date 8-22-2008 Signature C. William Nichols  Locator  Agent Only

**MAP OF MINING CLAIM LOCATION**

1. The name of the claim is Gila Mountain #34
2. The NW corner of the claim is 1320 feet in a West direction to a survey monument or permanent object as described as Section corner survey monument for Section 1+2, T2S, R4W
3. The type of location monument is 4" PVC
4. The bearing and distance between the corners of the claim are beginning at the NE corner of the claim, 1320 feet in a South direction to the SE corner, then 1320 feet in a West direction to the SW corner, then 1320 feet in a North direction to the NW corner, then 1320 feet in a East direction to the point of beginning.
5. Please indicate the distance and bearings between claim corners and a recognized survey monument or landmark. Indicate the distance from the location monument to each end of the claim.

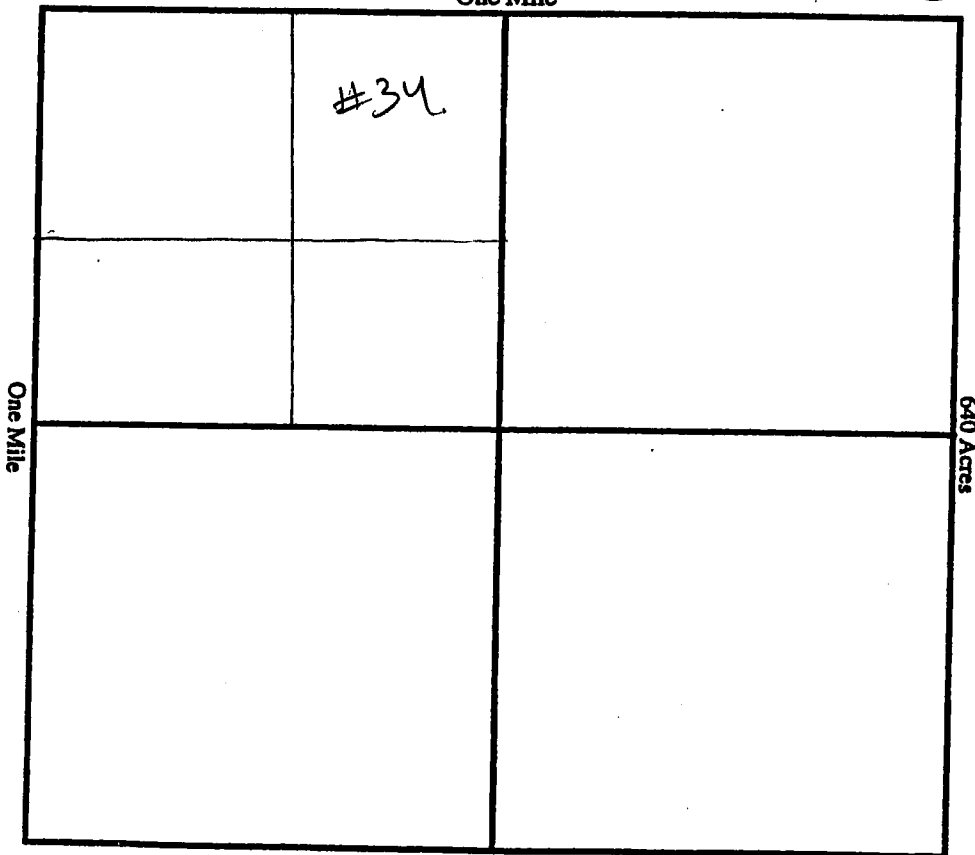
**MAP**

One Inch = One Thousand Feet

North Arrow



One Mile



Section 1, Quarter Section NW, Range 4W  
 Township 2S, G&SR Meridian, Maricopa County, Arizona.  
 Date 8-22-2008 Signature Cliff Nichol

CLAIM NAME

Gila Mountain #34

Additional Owners:

Name:

Maralyn J. Nichols

Address:

26134 N 93rd Ave.

City/State/Zip Code:

Peoria AZ 85383

Telephone Number (area code):

623-376-8045

Name:

Address:

City/State/Zip Code:

Telephone Number (area code):

Name:

Address:

City/State/Zip Code:

Telephone Number (area code):

Name:

Address:

City/State/Zip Code:

Telephone Number (area code):

Name:

Address:

City/State/Zip Code:

Telephone Number (area code):

Name:

Address:

City/State/Zip Code:

Telephone Number (area code):

Name:

Address:

City/State/Zip Code:

Telephone Number (area code):

AMG 2004507

RECEIVED  
B.L.M. AZ STATE OFFICE  
2008 AUG 22 2:19  
PHOENIX AZ

County Recordation Information:

C. William Nichols  
26134 N. 93 Ave  
Peoria AZ 85383

NOTICE OF MINING CLAIM LOCATION

PHOENIX, AZ

2008 AUG 22 P 2:19

RECEIVED  
PLM, AZ STATE OFFICE

AND 2008508

- 1. TYPE OF NOTICE:  Location  Amendment  Relocation
- 2. TYPE OF CLAIM OR SITE:  Placer  Lode  Millsite  Tunnel site
- 3. The name, address and telephone number of the name(s) to be considered owner(s) is:  
PLEASE PRINT (show additional owners on attached sheet)

Name: C. William Nichols  
 Address: 26134 N. 93 Ave  
 City/State/Zip Code: Peoria AZ 85383  
 Telephone Number (include area code): 623-376-8045

- 4. The name of the claim: Gila Mountain #35
- 5. The date of location is: 8-19-2008

6. The claim is 1320 feet long and 1320 feet wide. The distance from the location monument to each end of the claim is 1320 feet in a East direction and 1320 feet in a South direction.

7. The NW. corner of the claim is 2040' East.

from a survey monument or permanent natural object described as Section corner, Survey monument for sections 1+2, T2S, R4W

8. The general course of the claim is from the \_\_\_\_\_ to the \_\_\_\_\_.

9. The location of the claim is in Section(s) 1, Quarter Section(s) NE, Township(s) 2S, Range(s) 4W, Gila and Salt River Meridian, Maricopa County, State of Arizona.

10. Is the claim filed under Public Law 359?  yes  no

11. Monument types are 4" PVC

Date 8-22-2008 Signature Maricopa Nichols  Locator  Agent Only



**MAP OF MINING CLAIM LOCATION**

1. The name of the claim is Gila Mountain #35
2. The NW corner of the claim is 2640 feet in a West direction to a survey monument or permanent object as described as section corner survey monument for section 1+2, T2S, R4W
3. The type of location monument is 4" PVC
4. The bearing and distance between the corners of the claim are beginning at the NW corner of the claim, 1320 feet in a East direction to the NE corner, then 1320 feet in a South direction to the SE corner, then 1320 feet in a West direction to the SW corner, then 1320 feet in a North direction to the point of beginning.
5. Please indicate the distance and bearings between claim corners and a recognized survey monument or landmark. Indicate the distance from the location monument to each end of the claim.

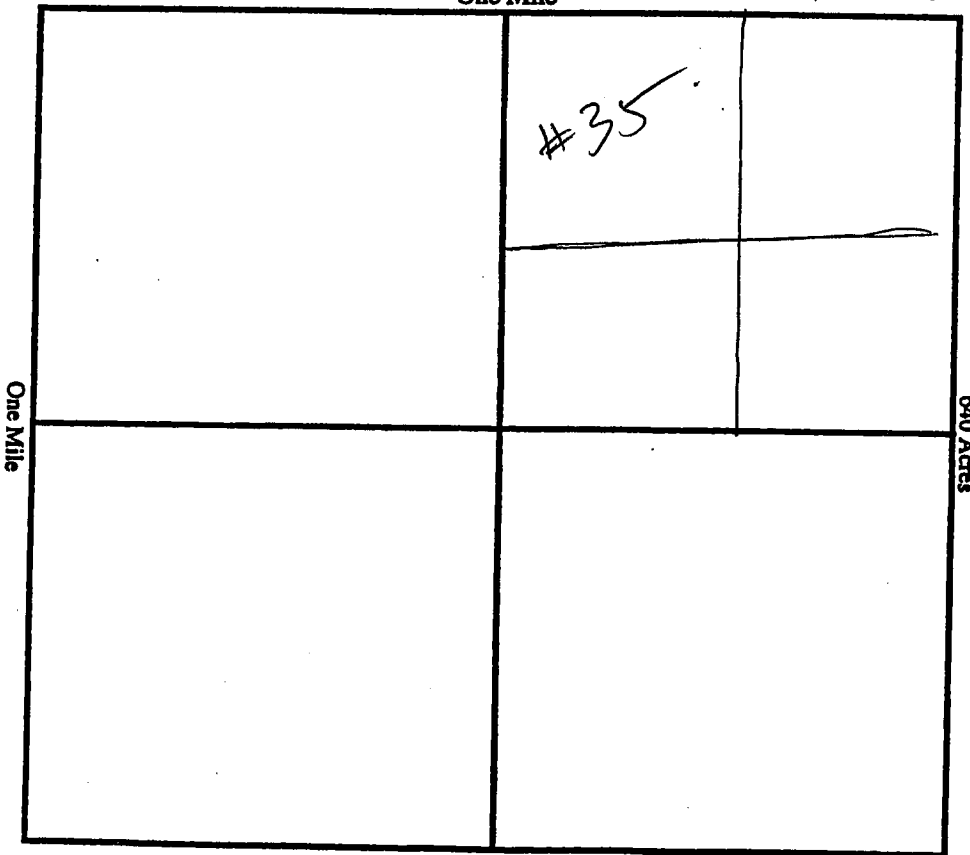
**MAP**

One Inch = One Thousand Feet

North Arrow



One Mile



Section 1, Quarter Section Ne, Range 4W  
 Township 2S, G&SR Meridian, Mamona County, Arizona.

Date 8-22-2008

Signature Maureen Nichols  
Clara Nichols

CLAIM NAME Orla Mountain #3.5

**Additional Owners:**

Name: Marcilene J. Nichols.  
Address: 26134 N. 93 Ave  
City/State/Zip Code: Peoria Ar 85383  
Telephone Number (area code): 623-376-8045

Name: \_\_\_\_\_  
Address: \_\_\_\_\_  
City/State/Zip Code: \_\_\_\_\_  
Telephone Number (area code): \_\_\_\_\_

Name: \_\_\_\_\_  
Address: \_\_\_\_\_  
City/State/Zip Code: \_\_\_\_\_  
Telephone Number (area code): \_\_\_\_\_

Name: \_\_\_\_\_  
Address: \_\_\_\_\_  
City/State/Zip Code: \_\_\_\_\_  
Telephone Number (area code): \_\_\_\_\_

Name: \_\_\_\_\_  
Address: \_\_\_\_\_  
City/State/Zip Code: \_\_\_\_\_  
Telephone Number (area code): \_\_\_\_\_

Name: \_\_\_\_\_  
Address: \_\_\_\_\_  
City/State/Zip Code: \_\_\_\_\_  
Telephone Number (area code): \_\_\_\_\_

Name: \_\_\_\_\_  
Address: \_\_\_\_\_  
City/State/Zip Code: \_\_\_\_\_  
Telephone Number (area code): \_\_\_\_\_

RECEIVED  
D.L.M. AZ STATE OFFICE  
2008 AUG 22 P 2:19  
PHOENIX, AZ  
AMC 390508

County Recordation Information:

C. William Nichols  
26134 N. 93 Ave  
Peoria AZ 85383

NOTICE OF MINING CLAIM LOCATION

RECEIVED  
BLM, AZ STATE OFFICE  
2008 AUG 22 P 19

AMB 394509

- 1. TYPE OF NOTICE:  Location  Amendment  Relocation
- 2. TYPE OF CLAIM OR SITE:  Placer  Lode  Millsite  Tunnel site
- 3. The name, address and telephone number of the name(s) to be considered owner(s):  
PLEASE PRINT (show additional owners on attached sheet)

Name: C. William Nichols  
 Address: 26134 N 93 Ave  
 City/State/Zip Code: Peoria AZ 85383  
 Telephone Number (include area code): 623-376-8045

- 4. The name of the claim: Gila Mountain # 36
- 5. The date of location is: 8-19-2008

6. The claim is 1320 feet long and 1320 feet wide. The distance from the location monument to each end of the claim is 1320 feet in a east direction and 1320 feet in a south direction.

7. The NW corner of the claim is 2640' east + 1320' south from a survey monument or permanent natural object described as Section Corner Survey monument for section 142, T2S, R14W

8. The general course of the claim is from the \_\_\_\_\_ to the \_\_\_\_\_

9. The location of the claim is in Section(s) 1, Quarter Section(s) NE, Township(s) 2S, Range(s) 4W, Gila and Salt River Meridian, Maricopa County, State of Arizona.

10. Is the claim filed under Public Law 359?  yes  no

11. Monument types are 4" PVC

Date 8-22-2008 Signature Marceline Nichols  Locator  Agent Only

## MAP OF MINING CLAIM LOCATION

1. The name of the claim is Cila Mountain, #36.
2. The NW corner of the claim is 2620' West 1320' feet in a North direction to a survey monument or permanent object as described as Section corner survey monument for sections 1+2, T2S, R4W.
3. The type of location monument is 4" PVC
4. The bearing and distance between the corners of the claim are beginning at the NW corner of the claim, 1320 feet in a East direction to the NE corner, then 1320 feet in a South direction to the SE corner, then 1320 feet in a West direction to the SW corner, then 1320 feet in a North direction to the point of beginning.
5. Please indicate the distance and bearings between claim corners and a recognized survey monument or landmark. Indicate the distance from the location monument to each end of the claim.

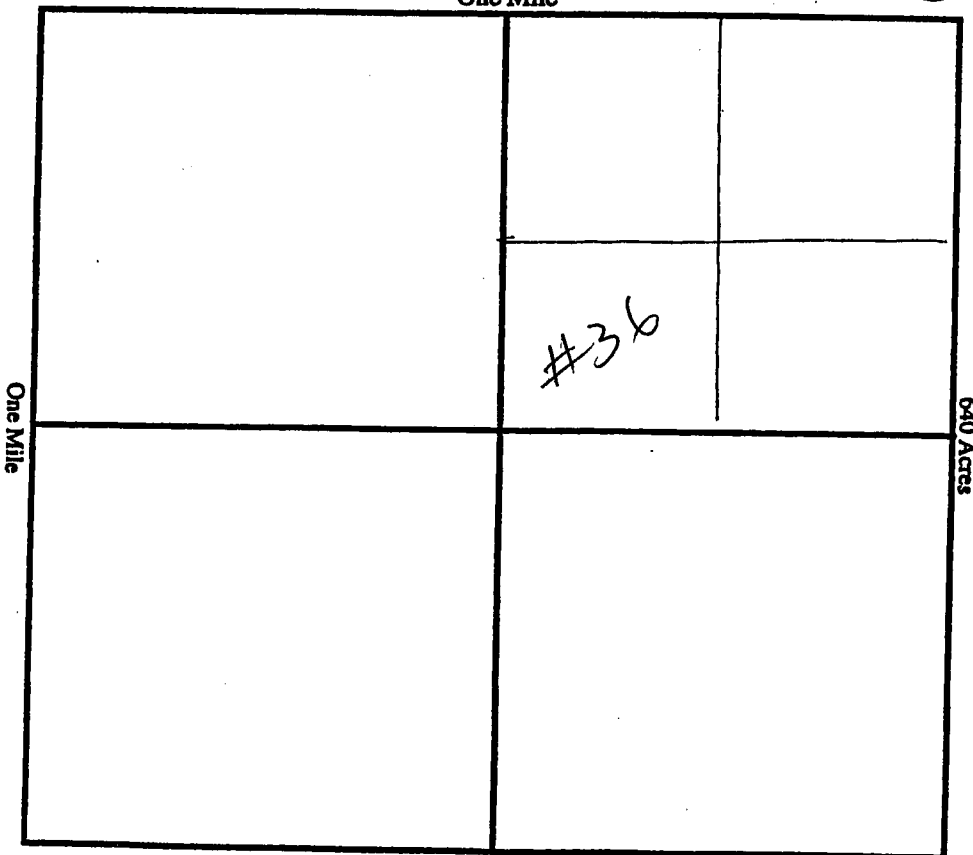
### MAP

One Inch = One Thousand Feet

North Arrow



One Mile



Section 1, Quarter Section NE, Range 4W  
 Township 2S, G&SR Meridian, Mauvepa County, Arizona.

Date 8-22-08

Signature Maureen Nichols  
Chris Nichols

CLAIM NAME Catalina Mountain #36

**Additional Owners:**

Name: Marilyn J. Nichols

Address: 26134 N. 93 Ave

City/State/Zip Code: Glendale AZ 85383

Telephone Number (area code): 623-376-8045

Name: \_\_\_\_\_

Address: \_\_\_\_\_

City/State/Zip Code: \_\_\_\_\_

Telephone Number (area code): \_\_\_\_\_

Name: \_\_\_\_\_

Address: \_\_\_\_\_

City/State/Zip Code: \_\_\_\_\_

Telephone Number (area code): \_\_\_\_\_

Name: \_\_\_\_\_

Address: \_\_\_\_\_

City/State/Zip Code: \_\_\_\_\_

Telephone Number (area code): \_\_\_\_\_

RECEIVED  
BLM. AZ STATE OFFICE  
2008 AUG 22 P 2:19  
PHOENIX, AZ

AMP 302509

Name: \_\_\_\_\_

Address: \_\_\_\_\_

City/State/Zip Code: \_\_\_\_\_

Telephone Number (area code): \_\_\_\_\_

Name: \_\_\_\_\_

Address: \_\_\_\_\_

City/State/Zip Code: \_\_\_\_\_

Telephone Number (area code): \_\_\_\_\_

Name: \_\_\_\_\_

Address: \_\_\_\_\_

City/State/Zip Code: \_\_\_\_\_

Telephone Number (area code): \_\_\_\_\_

County Recordation Information:

C. WILLIAM NICHOLS  
26134 N. 93 AVE  
PEORIA AZ 85383

NOTICE OF MINING CLAIM LOCATION

- 1. TYPE OF NOTICE:  Location  Amendment  Relocation
- 2. TYPE OF CLAIM OR SITE:  Placer  Lode  Millsite  Tunnel site
- 3. The name, address and telephone number of the name(s) to be considered owner(s) is **PLEASE PRINT** (show additional owners on attached sheet)

RECEIVED  
 B.L.M. AZ STATE OFFICE  
 2008 AUG 22 P 2:19  
 PHOENIX AZ  
 ANR 304510

Name: C. WILLIAM NICHOLS  
 Address: 26134 N. 93 AVE  
 City/State/Zip Code: PEORIA AZ 85383  
 Telephone Number (include area code): 623-376-8045

- 4. The name of the claim: Gila Mountain #37
- 5. The date of location is: 8-19-2008

6. The claim is 1320 feet long and 1320 feet wide. The distance from the location monument to each end of the claim is 1320 feet in a North direction and 1320 feet in a West direction.

7. The SE corner of the claim is 1320' south

from a survey monument or permanent natural object described as Section Corner survey monument for Sec 1, T2S, R1W and Sec 6, T2S, R3W.

8. The general course of the claim is from the \_\_\_\_\_ to the \_\_\_\_\_

9. The location of the claim is in Section(s) 1, Quarter Section(s) NE, Township(s) 2S, Range(s) 4W, Gila and Salt River Meridian, Maricopa County, State of Arizona.

10. Is the claim filed under Public Law 359?  yes  no


11. Monument types are 4" PVC

Date 8-22-2008 Signature Marcello Nichols C. William Nichols  
 Locator  
 Agent Only

## MAP OF MINING CLAIM LOCATION

1. The name of the claim is Cota Mountain #37
2. The SE corner of the claim is 1320 feet in a north direction to a survey monument or permanent object as described as Section corner survey monument for Section 1, T2S, R4W and section 6, T2S, R3W
3. The type of location monument is 4" PVC
4. The bearing and distance between the corners of the claim are beginning at the SE corner of the claim, 1320 feet in a west direction to the SW corner, then 1320 feet in a north direction to the NW corner, then 1320 feet in a east direction to the NE corner, then 1320 feet in a south direction to the point of beginning.
5. Please indicate the distance and bearings between claim corners and a recognized survey monument or landmark. Indicate the distance from the location monument to each end of the claim.

### MAP



Section 1, Quarter Section NE, Range 4W  
 Township 2S, G&SR Meridian, Maricopa County, Arizona.

Date 8-22-2008 Signature Maicela Nichols  
Chris Nichols

CLAIM NAME Gila Mountain #37

**Additional Owners:**

Name: Marcilline J. Nichols

Address: 26134 N. 093 Ave.

City/State/Zip Code: Peoria AZ 85383

Telephone Number (area code): 623-376-8045

Name: \_\_\_\_\_

Address: \_\_\_\_\_

City/State/Zip Code: \_\_\_\_\_

Telephone Number (area code): \_\_\_\_\_

Name: \_\_\_\_\_

Address: \_\_\_\_\_

City/State/Zip Code: \_\_\_\_\_

Telephone Number (area code): \_\_\_\_\_

Name: \_\_\_\_\_

Address: \_\_\_\_\_

City/State/Zip Code: \_\_\_\_\_

Telephone Number (area code): \_\_\_\_\_

Name: \_\_\_\_\_

Address: \_\_\_\_\_

City/State/Zip Code: \_\_\_\_\_

Telephone Number (area code): \_\_\_\_\_

Name: \_\_\_\_\_

Address: \_\_\_\_\_

City/State/Zip Code: \_\_\_\_\_

Telephone Number (area code): \_\_\_\_\_

Name: \_\_\_\_\_

Address: \_\_\_\_\_

City/State/Zip Code: \_\_\_\_\_

Telephone Number (area code): \_\_\_\_\_

RECEIVED  
BLM AZ STATE OFFICE  
2008 AUG 22 P 2:19  
PHOENIX, AZ

AMB 200810



County Recordation Information:

C. WILLIAM NICHOLS

26134 N. 93 AVE

PEORIA AZ 85383

NOTICE OF MINING CLAIM LOCATION

PHOENIX AZ

2008 AUG 22 P 2:18

RECEIVED B.L.M. AZ STATE OFFICE

AND 394511

- 1. TYPE OF NOTICE:  Location  Amendment  Relocation
- 2. TYPE OF CLAIM OR SITE:  Placer  Lode  Millsite  Tunnel site
- 3. The name, address and telephone number of the name(s) to be considered owner(s) **PLEASE PRINT** (show additional owners on attached sheet)

Name: C. WILLIAM NICHOLS  
 Address: 26134 N. 93 AVE  
 City/State/Zip Code: PEORIA AZ 85383  
 Telephone Number (include area code): 623-376-8045

4. The name of the claim: Gila Mountain # 38

5. The date of location is: 8-19-2008

6. The claim is 1320 feet long and 1320 feet wide. The distance from the location monument to each end of the claim is 1320 feet in a West direction and 1320 feet in a South direction.

7. The NE corner of the claim is 1320' South

from a survey monument or permanent, natural object described as Section Corner Survey Monument for section 1, T2S, R4W, and Sec 6, T2S, R3W!

8. The general course of the claim is from the \_\_\_\_\_ to the \_\_\_\_\_

9. The location of the claim is in Section(s) 1, Quarter Section(s) NE, Township(s) 2S, Range(s) 4W, Gila and Salt River Meridian, Maricopa County, State of Arizona.

10. Is the claim filed under Public Law 359?  yes  no

11. Monument types are 4" PVC

Date 8-22-2008

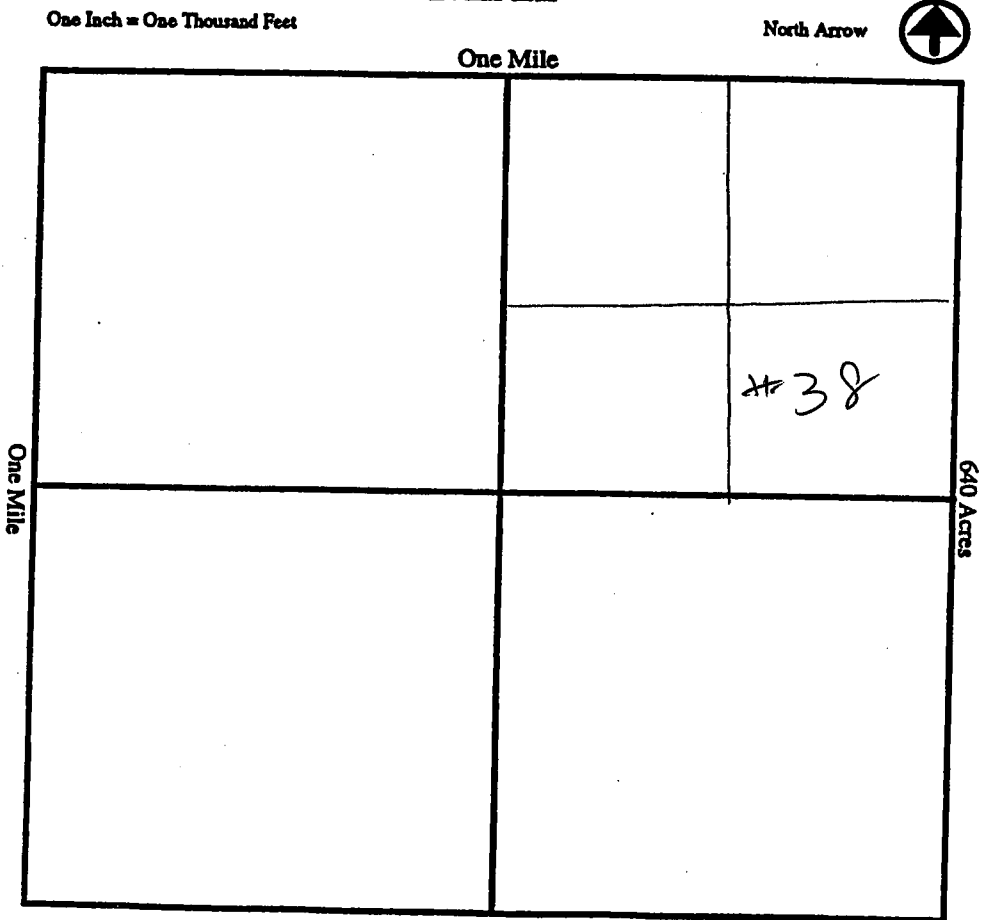
Signature William Nichols

Locator  Agent Only

**MAP OF MINING CLAIM LOCATION**

1. The name of the claim is Gila Mountain # 38
2. The NE corner of the claim is 1320 feet in a north direction to a survey monument or permanent object as described as section corner survey monument for section 1, T2S, R4W and section 6, T2S, R3W.
3. The type of location monument is 4" PVC
4. The bearing and distance between the corners of the claim are beginning at the NE corner of the claim, 1320 feet in a south direction to the SE corner, then 1320 feet in a west direction to the SW corner, then 1320 feet in a north direction to the NW corner, then 1320 feet in a east direction to the point of beginning.
5. Please indicate the distance and bearings between claim corners and a recognized survey monument or landmark. Indicate the distance from the location monument to each end of the claim.

**MAP**



Section 1, Quarter Section NE, Range 4W  
 Township 2S, G&SR Meridian, Maricopa County, Arizona.

Date 8-22-2008 Signature Maicela Nichols  
Chris Nichols

CLAIM NAME Griff Mountain #30

**Additional Owners:**

Name: Marcilene J. Nichols

Address: 26134 N. 93 Ave

City/State/Zip Code: Peoria, Ar 85383

Telephone Number (area code): 623-376-8045

Name: \_\_\_\_\_

Address: \_\_\_\_\_

City/State/Zip Code: \_\_\_\_\_

Telephone Number (area code): \_\_\_\_\_

Name: \_\_\_\_\_

Address: \_\_\_\_\_

City/State/Zip Code: \_\_\_\_\_

Telephone Number (area code): \_\_\_\_\_

Name: \_\_\_\_\_

Address: \_\_\_\_\_

City/State/Zip Code: \_\_\_\_\_

Telephone Number (area code): \_\_\_\_\_

RECEIVED  
BLM AZ STATE OFFICE  
2008 AUG 22 P 2:19  
PHOENIX, AZ

AND 394511

Name: \_\_\_\_\_

Address: \_\_\_\_\_

City/State/Zip Code: \_\_\_\_\_

Telephone Number (area code): \_\_\_\_\_

Name: \_\_\_\_\_

Address: \_\_\_\_\_

City/State/Zip Code: \_\_\_\_\_

Telephone Number (area code): \_\_\_\_\_

Name: \_\_\_\_\_

Address: \_\_\_\_\_

City/State/Zip Code: \_\_\_\_\_

Telephone Number (area code): \_\_\_\_\_

County Recordation Information:

C. WILLIAM NICHOLS  
26134 N. 93 AVE  
Peoria AZ 85383

NOTICE OF MINING CLAIM LOCATION

RECEIVED  
B.L.M. AZ STATE OFFICE  
2008 AUG 22 P 2:18  
PHOENIX AZ

AMC 394512

1. TYPE OF NOTICE:  Location  Amendment  Relocation
2. TYPE OF CLAIM OR SITE:  Placer  Lode  Millsite  Tunnel/site
3. The name, address and telephone number of the name(s) to be considered owner(s) is: **PLEASE PRINT** (show additional owners on attached sheet)  
 Name: C. WILLIAM NICHOLS  
 Address: 26134 N. 93 Avenue  
 City/State/Zip Code: Peoria AZ 85383  
 Telephone Number (include area code): 623-376-8045
4. The name of the claim: Gila Mountain #39
5. The date of location is: 8-19-2008
6. The claim is 1320 feet long and 1320 feet wide. The distance from the location monument to each end of the claim is 1320 feet in a West direction and 1320 feet in a South direction.
7. The NE corner of the claim is 1320' West from a survey monument or permanent natural object described as Section Corner Survey monument for Sections 12+13, T2S, R4W
8. The general course of the claim is from the \_\_\_\_\_ to the \_\_\_\_\_
9. The location of the claim is in Section(s) 13, Quarter Section(s) NE, Township(s) 2S, Range(s) 4W, Gila and Salt River Meridian, Maricopa County, State of Arizona.
10. Is the claim filed under Public Law 359?  yes  no
11. Monument types are 4" PVC

Date 8-22-2008 Signature William Nichols  Locator  Agent Only

**MAP OF MINING CLAIM LOCATION**

1. The name of the claim is Bita Mountain #39
2. The NE corner of the claim is 1320 feet in a east direction to a survey monument or permanent object as described as section corner survey monument for section 12 & 13, T2S, R4W.
3. The type of location monument is 4" PVC
4. The bearing and distance between the corners of the claim are beginning at the NE corner of the claim, 1320 feet in a south direction to the SE corner, then 1320 feet in a west direction to the SW corner, then 1320 feet in a north direction to the NW corner, then 1320 feet in a east direction to the point of beginning.
5. Please indicate the distance and bearings between claim corners and a recognized survey monument or landmark. Indicate the distance from the location monument to each end of the claim.

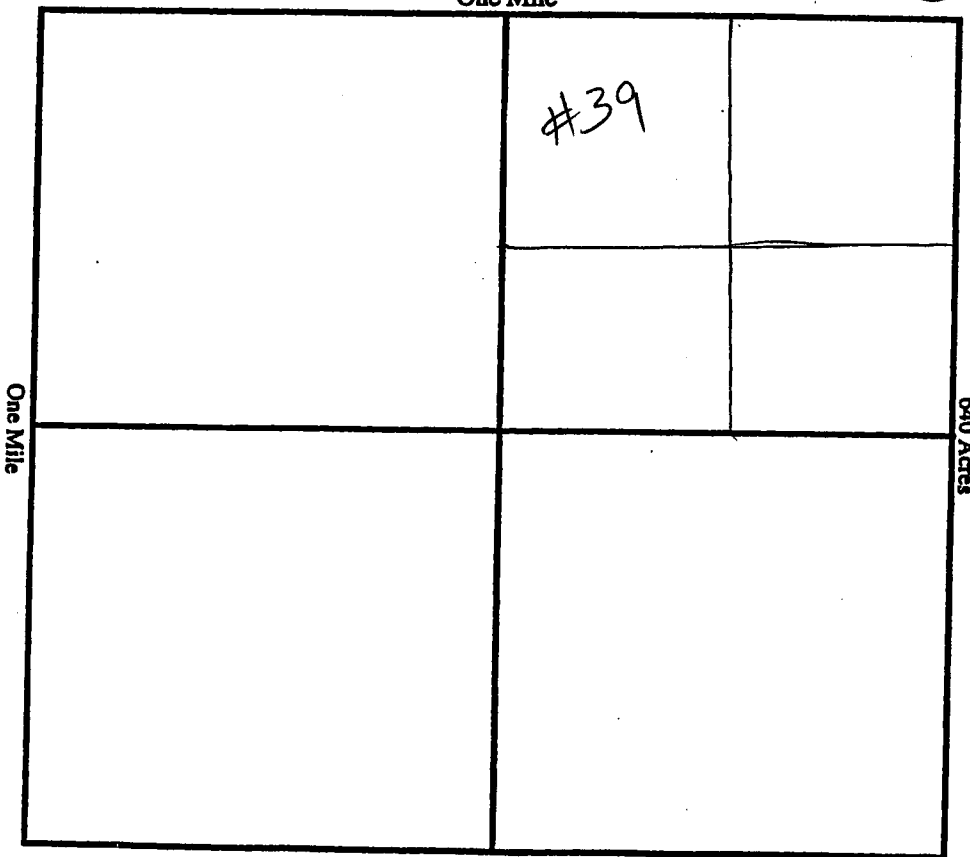
**MAP**

One Inch = One Thousand Feet

North Arrow



One Mile



Section 13, Quarter Section NE, Range 4W  
 Township 2S, G&SR Meridian, Navajo County, Arizona.

Date 8-22-2008 Signature William Nisher

CLAIM NAME Gila Mountain #39

Additional Owners:

Name: Marcilbre J. Nicholls  
Address: 26134 N. 93 Ave  
City/State/Zip Code: Peoria AZ 85383  
Telephone Number (area code): 623-376-8045

Name: \_\_\_\_\_  
Address: \_\_\_\_\_  
City/State/Zip Code: \_\_\_\_\_  
Telephone Number (area code): \_\_\_\_\_

Name: \_\_\_\_\_  
Address: \_\_\_\_\_  
City/State/Zip Code: \_\_\_\_\_  
Telephone Number (area code): \_\_\_\_\_

Name: \_\_\_\_\_  
Address: \_\_\_\_\_  
City/State/Zip Code: \_\_\_\_\_  
Telephone Number (area code): \_\_\_\_\_

Name: \_\_\_\_\_  
Address: \_\_\_\_\_  
City/State/Zip Code: \_\_\_\_\_  
Telephone Number (area code): \_\_\_\_\_

Name: \_\_\_\_\_  
Address: \_\_\_\_\_  
City/State/Zip Code: \_\_\_\_\_  
Telephone Number (area code): \_\_\_\_\_

Name: \_\_\_\_\_  
Address: \_\_\_\_\_  
City/State/Zip Code: \_\_\_\_\_  
Telephone Number (area code): \_\_\_\_\_

RECEIVED  
B.L.H. AZ STATE OFFICE  
2008 AUG 22 PD 2:18  
PHOENIX, AZ

AMC 394512

DEPARTMENT OF INTERIOR  
BUREAU OF LAND MANAGEMENT

Input Parameters for Geographic Report with Land

System Id = CR

Admin State = AZ

Geo State = AZ

Casetype Begins With

Case Disp Txt = AUTHORIZED, CANCELLED, EXPIRED, PENDING, REJECTED, RELINQUISHED, WITHDRAWN

Mer Twp Rng = 14 0020S 0040W

Section = 001, 012, 013

Mtrs =

Commodity =

Commodity Txt =

Pending Org =

Pend Org Decode =

Total Rows Returned: 20

RUN TIME: 06:58 AM

Adm State: AZ

UNITED STATES DEPARTMENT OF INTERIOR  
BUREAU OF LAND MANAGEMENT  
GEOGRAPHIC REPORT WITH LAND  
Sorted by Meridian Township Range

RUN DATE: 08/26/2008  
Page 1 of 3

Serial Number: AZA 011068

Total Case Acres: 6.940

<u>Casetype</u>	<u>Case Disp</u>	14	0020S	0040W	<u>Sect</u>	<u>Sur Typ</u>	<u>Sur Num</u>	<u>Suff</u>	<u>Subdivision</u>	<u>Act Pend</u>
286203	AUTHORIZED				001 012	LOTS			5,8,9,12; 1;	

Serial Number: AZA 032782

Total Case Acres: 227.290

<u>Casetype</u>	<u>Case Disp</u>	14	0020S	0040W	<u>Sect</u>	<u>Sur Typ</u>	<u>Sur Num</u>	<u>Suff</u>	<u>Subdivision</u>	<u>Act Pend</u>
282103	AUTHORIZED				001 012	ALIQ LOTS ALIQ LOTS			SENW; 3,5,8,9,12; SWNW,NWSW; 1;	

Serial Number: AZA 032903

Total Case Acres: 160.000

<u>Casetype</u>	<u>Case Disp</u>	14	0020S	0040W	<u>Sect</u>	<u>Sur Typ</u>	<u>Sur Num</u>	<u>Suff</u>	<u>Subdivision</u>	<u>Act Pend</u>
361113	AUTHORIZED				001 012	FF			PART;	

Serial Number: AZA 032921

Total Case Acres: 1.000

<u>Casetype</u>	<u>Case Disp</u>	14	0020S	0040W	<u>Sect</u>	<u>Sur Typ</u>	<u>Sur Num</u>	<u>Suff</u>	<u>Subdivision</u>	<u>Act Pend</u>
360213	EXPIRED				001 012	MNR			SESWSE; NESWSE;	



RUN TIME: 06:58 AM

Adm State: AZ

UNITED STATES DEPARTMENT OF INTERIOR  
BUREAU OF LAND MANAGEMENT  
GEOGRAPHIC REPORT WITH LAND  
Sorted by Meridian Township Range

RUN DATE: 08/26/2008  
Page 2 of 3

Serial Number: AZA 034465

Total Case Acres: 4.000

<u>Casetype</u>	<u>Case Disp</u>				<u>Sect</u>	<u>Sur Typ</u>	<u>Sur Num</u>	<u>Suff</u>	<u>Subdivision</u>	<u>Act Pend</u>
360213	AUTHORIZED	14	0020S	0040W	012	FF			N2SE;	

Serial Number: AZAR 0004861

Total Case Acres: 37.910

<u>Casetype</u>	<u>Case Disp</u>				<u>Sect</u>	<u>Sur Typ</u>	<u>Sur Num</u>	<u>Suff</u>	<u>Subdivision</u>	<u>Act Pend</u>
285002	AUTHORIZED	14	0020S	0040W	013	MNR			SESESE;	

Serial Number: AZAR 0005377

Total Case Acres: 193.000

<u>Casetype</u>	<u>Case Disp</u>				<u>Sect</u>	<u>Sur Typ</u>	<u>Sur Num</u>	<u>Suff</u>	<u>Subdivision</u>	<u>Act Pend</u>
282105	AUTHORIZED	14	0020S	0040W	001	LOTS			5-8,9-12;	
					012	ALIQ			SWNW;	
						LOTS			1,2;	

Serial Number: AZAR 0032095

Total Case Acres: 5.378

<u>Casetype</u>	<u>Case Disp</u>				<u>Sect</u>	<u>Sur Typ</u>	<u>Sur Num</u>	<u>Suff</u>	<u>Subdivision</u>	<u>Act Pend</u>
286202	AUTHORIZED	14	0020S	0040W	001	ALIQ			SWNW,W2SW;	
						LOTS			4;	
					012	ALIQ			NWNW;	

RUN TIME: 06:58 AM

Adm State: AZ

UNITED STATES DEPARTMENT OF INTERIOR  
BUREAU OF LAND MANAGEMENT  
GEOGRAPHIC REPORT WITH LAND  
Sorted by Meridian Township Range

RUN DATE: 08/26/2008  
Page 3 of 3

Serial Number: AZAR 0032193B2

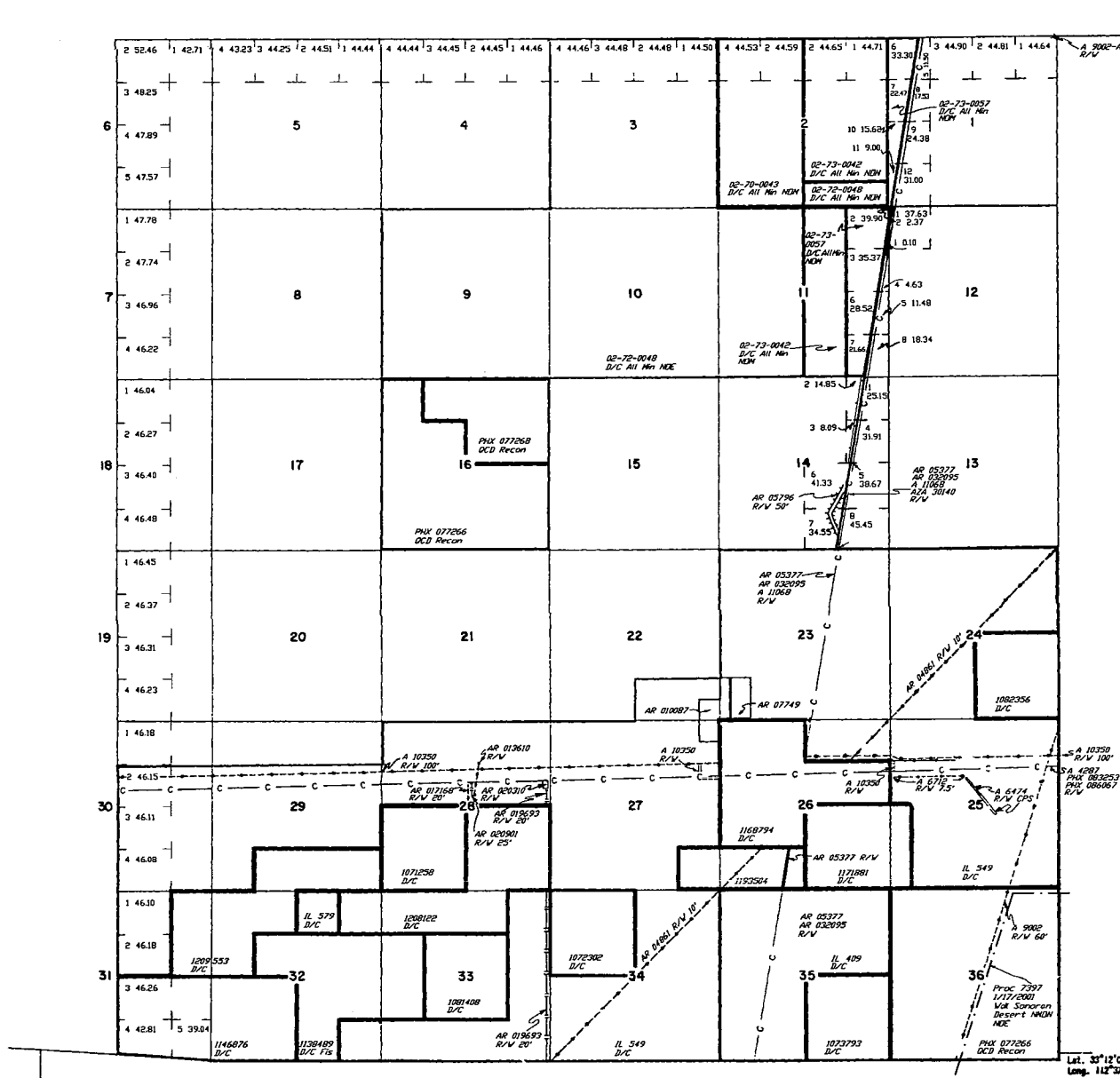
Total Case Acres: 262.960

<u>Casetype</u>	<u>Case Disp</u>				<u>Sect</u>	<u>Sur Typ</u>	<u>Sur Num</u>	<u>Suff</u>	<u>Subdivision</u>	<u>Act Pend</u>
274000	AUTHORIZED	14	0020S	0040W	001	LOTS			6,7,10,11;	
					012				2;	

TOWNSHIP 2 SOUTH RANGE 4 WEST OF THE GILA AND SALT RIVER MERIDIAN, ARIZONA

MARICOPA COUNTY

STATUS OF PUBLIC DOMAIN  
LAND AND MINERAL TITLES



INDEX TO SEGREGATED TRACTS				
RESURVEY	ORIGINAL SURVEY			
TRACT NO	T	R	SEC	SUBDIVISION

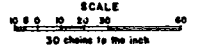
FOR ORDERS EFFECTING DISPOSAL OR USE OF UNIDENTIFIED LANDS WITHHOLDEN FOR CLASSIFICATION, MINERALS, WATER AND/OR OTHER PUBLIC PURPOSES, REFER TO INDEX OF MISCELLANEOUS DOCUMENTS.

DIST NO 2

GRAZING, DIST NO 2

Blank lines for recording information related to DIST NO 2 and GRAZING, DIST NO 2.

CURRENT TO	BY
3/24/1998	RE
3/23/2001	JB



WARNING STATEMENT  
 This plot is the Bureau's Record of Title, and should be used only as a graphic display of the township survey data. Easements hereon do not reflect title changes which may have been effected by lateral movements of rivers or other bodies of water. Refer to the cadastral surveys for official survey information.